

BEING PART OF: LOTS 34 & 39
 SEC. 27
 QUAR. 47D
 T 9 N. R 9 W
 TOWNSHIP Knox
 COUNTY Holmes, Ohio, U.S.M.L.

152195

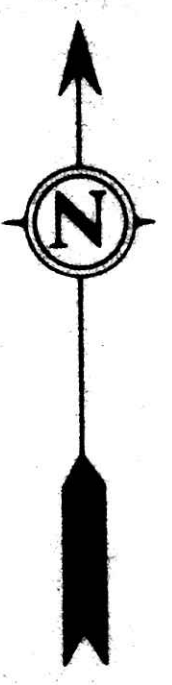
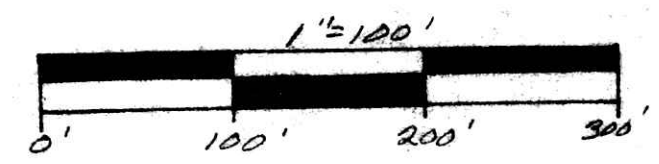
THE COSHOCTON LAND SURVEYING SERVICE, INC.

233 S. FOURTH ST.

COSHOCTON, OHIO 43812

SURVEY FOR Gerald Leighty
 DATE: July, 1986
 SCALE: 1" = 100'

Bearings based on a survey for Bob Gandeey dated 7/78.



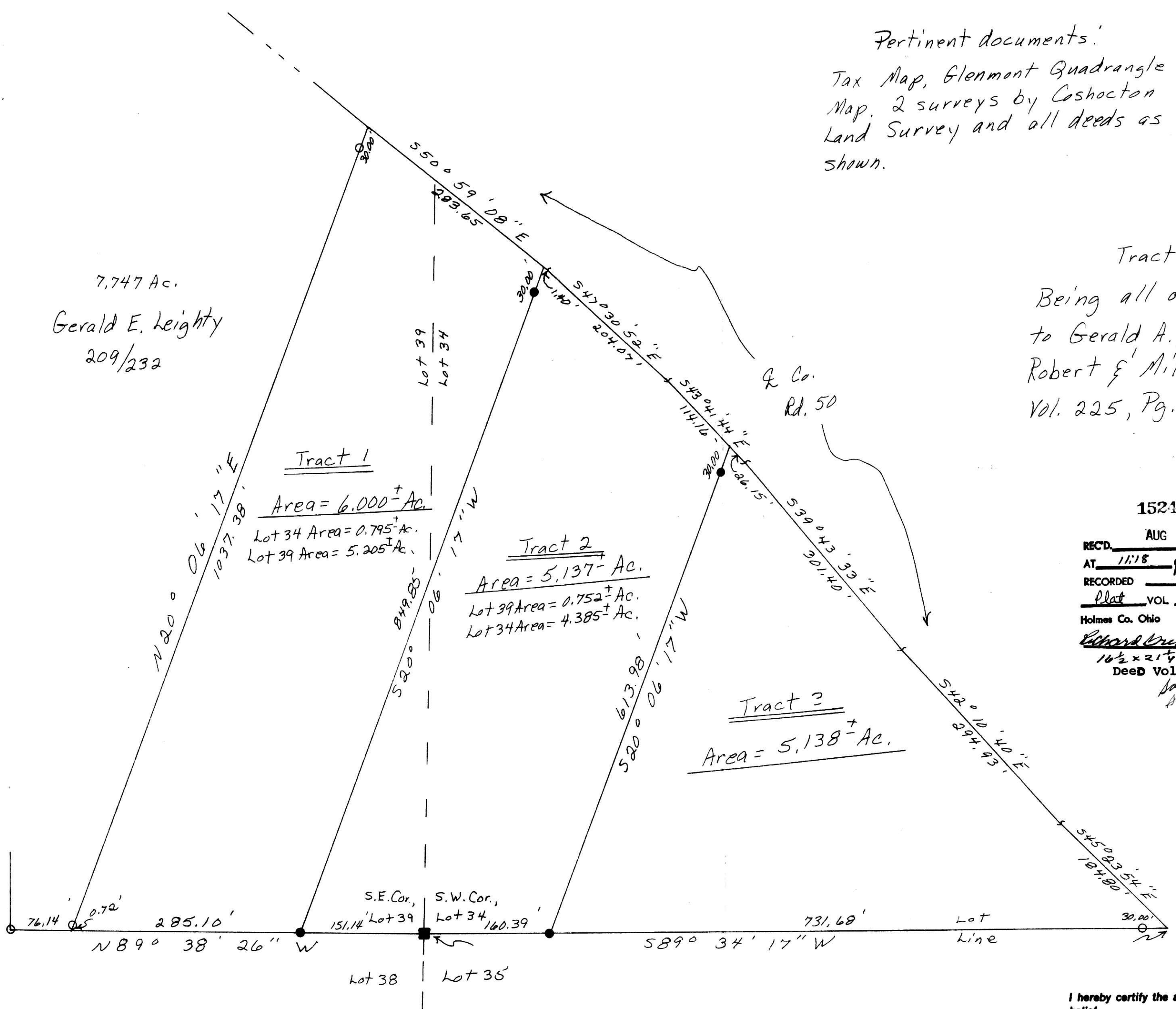
Pertinent documents:

Tax Map, Glenmont Quadrangle Map, 2 surveys by Coshocton Land Surveying Service and all deeds as shown.

Tracts 1-2-3

Being all of the land conveyed to Gerald A. & Katherine Leighty by Robert & Mildred Gandeey in Vol. 225, Pg. 104.

7.747 Ac.
 Gerald E. Leighty
 209/232



152195
 RECD. AUG 8 1986
 AT 11:18 O'CLOCK A.M. AUG 8 1986
 RECORDED
 Plat VOL. 11 PG. 85
 Holmes Co. Ohio Fee 17.53
 Recorder
 16 1/2 x 21 1/4 x .05
 Deed Vol. 231 Pg. 908
 Sam Steiner



- SET R.R. SPIKE
- FND. R.R. SPIKE
- SET CONC. MON
- FND. CONC. MON
- SET IRON PIN
- FOUND IRON PIN
- FOUND STONE
- SET P.K. NAIL
- FOUND P.K. NAIL
- CORNER POST

1/2" ID water pipe, 36"-L
 1/8" ID Pipe or as shown

I hereby certify the above plat to be correct to the best of my knowledge and belief.

Subject To All Easements
 And Rights-Of-Way, Public
 And Private, Of Record

THE COSHOCTON LAND SURVEYING SERVICE

REGISTERED SURVEYOR 5935
 REGISTERED ENGINEER 37405