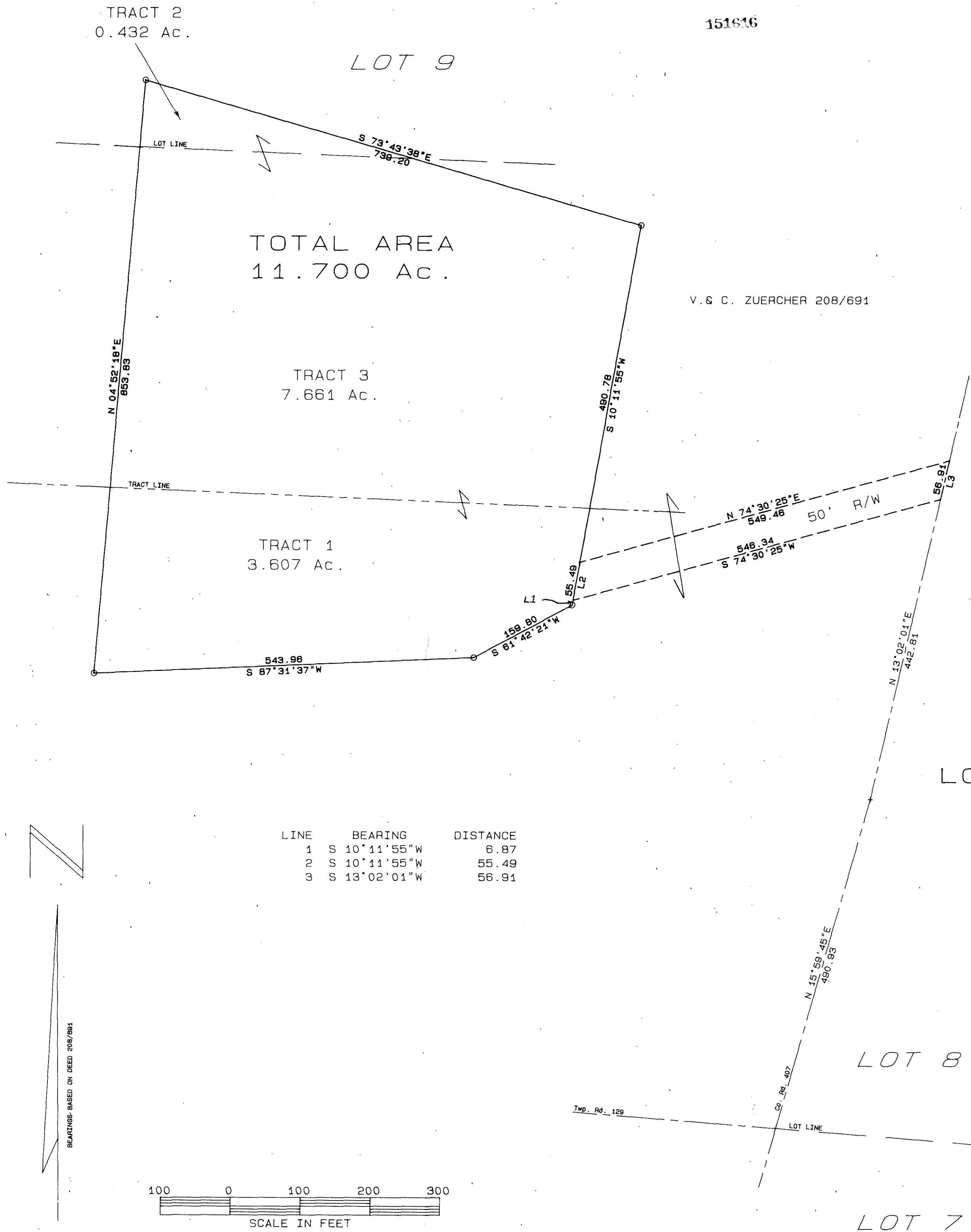


151616



TOTAL AREA
11.700 Ac.

TRACT 3
7.661 Ac.

TRACT 1
3.607 Ac.

RESEARCH DATA

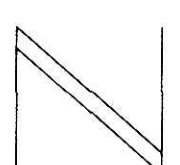
DEEDS
208/691 212/938 173/144

o = SET 3/4" x 30" REBAR W/ALUM. CAP

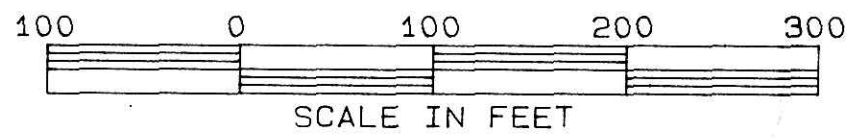
V. & C. ZUERCHER 208/691

BOUNDARY SURVEY
FOR
TED ZUERCHER
IN
LOTS 8 & 9, SECOND QUARTER
RANGE 6W, TOWNSHIP 8N
MECHANIC TOWNSHIP
HOLMES COUNTY
OHIO
MAY 8, 1986

LINE	BEARING	DISTANCE
1	S 10° 11' 55" W	6.87
2	S 10° 11' 55" W	55.49
3	S 13° 02' 01" W	56.91



BEARINGS BASED ON DEED 208/691



R. Scott Johnson
REGISTERED SURVEYOR 6791

Prepared By
G.A. STEWART INC.
450 S. 4th Street (614) 622-2783
COSHOCOTON, OHIO 43812

SEC. 3

151616

REC'D. MAY 29 1986
AT 11:04 O'CLOCK AM
RECORDED May 30 1986
Plat VOL 11 PG. 78
Holmes Co. Ohio Fee: 22.00
Richard Brown Recorder

MAP OFFICE COPY

Deed Vol 231 Pg 291