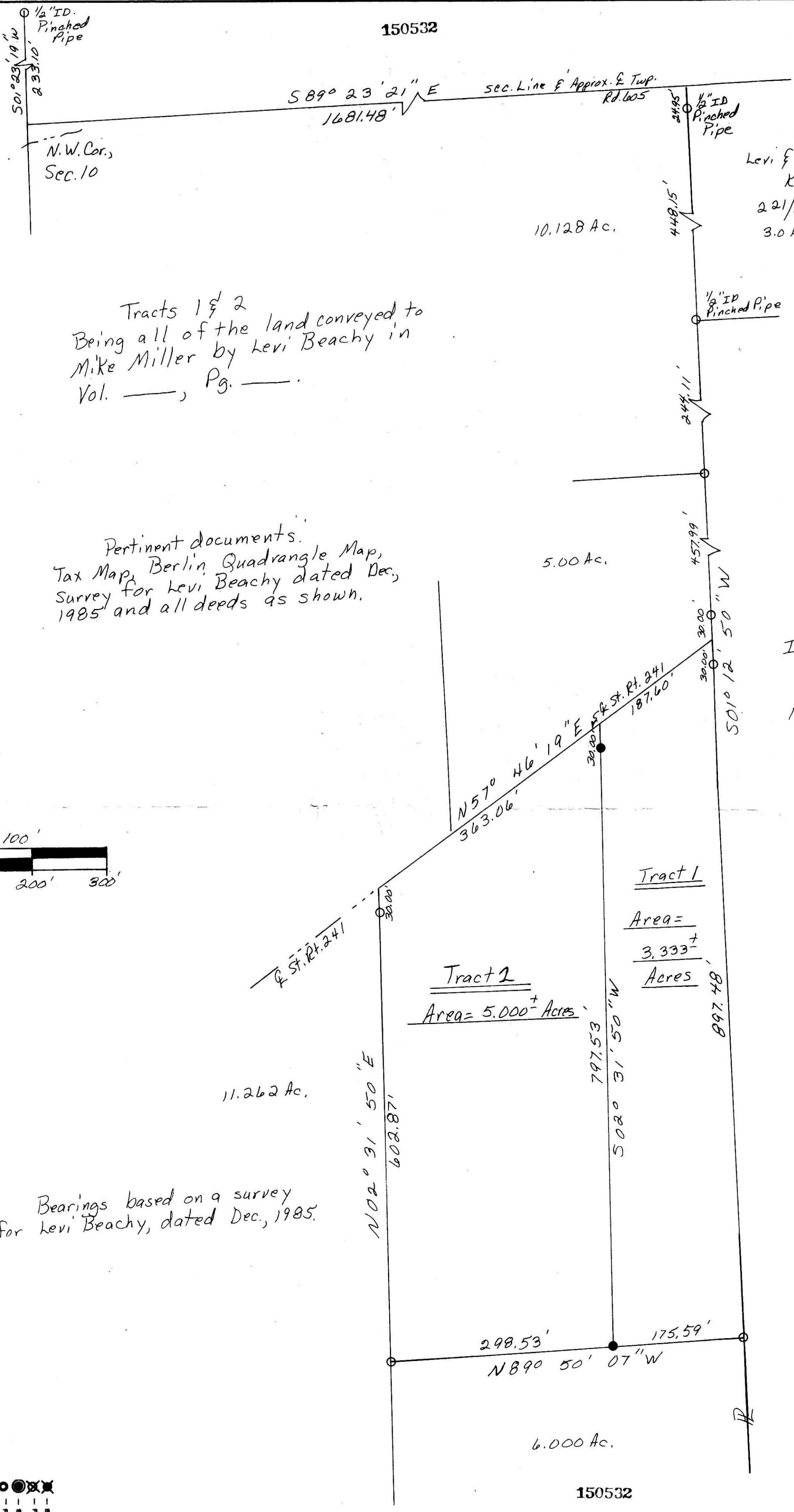


150532

PART OF: LOT 10
SEC. 10
T. 14 N. R. 17 E. Sec. 10
COUNTY Holmes, Ohio The Congress Lands North of the Old Seven Ranges

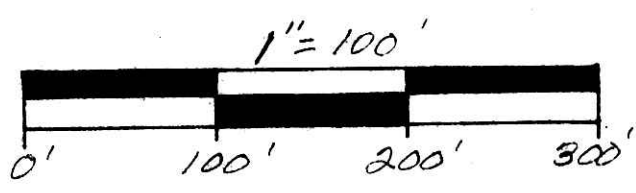
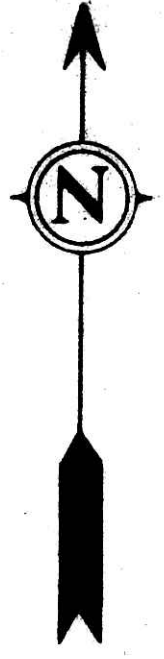
THE COSHOCTON LAND SURVEYING SERVICE, INC.
233 S. FOURTH ST.
COSHOCTON, OHIO 43812

SURVEY FOR: Mike Miller
DATE: January, 1986
SCALE: 1" = 100'



Tracts 1 & 2
Being all of the land conveyed to
Mike Miller by Levi Beachy in
Vol. —, Pg. —.

Pertinent documents:
Tax Map, Berlin Quadrangle Map,
Survey for Levi Beachy dated Dec,
1985 and all deeds as shown.



Bearings based on a survey
for Levi Beachy, dated Dec, 1985.

I hereby certify the above plat to be correct to the best of my knowledge and belief.

Subject To All Easements
And Rights-Of-Way, Public
And Private, Of Record

THE COSHOCTON LAND SURVEYING SERVICE

REGISTERED SURVEYOR: 5935
REGISTERED ENGINEER: 37405

- SET IR. SPW
- FOUND IR. SPW
- SET CONC. MON
- FOUND CONC. MON
- SET IRON PIN
- FOUND IRON PIN
- SET P.K. NAIL
- FOUND P.K. NAIL
- SET P.K. TAIL
- FOUND P.K. TAIL
- CORNER POST
- FOUND CORN. POST
- SET IR. PIPE
- FOUND IR. PIPE
- SET CONC. PIPE
- FOUND CONC. PIPE
- SET IRON PIPE
- FOUND IRON PIPE
- SET P.K. TAIL
- FOUND P.K. TAIL
- CORNER POST
- FOUND CORN. POST

Rec'd. MAR 6 1986 AT 2:34 O'CLOCK PM
Recorded March 7, 1986 Holmes Co. Ohio Fee: 16.80
Plat Vol. 11 Pg. 67 Recorder Richard Weaver
DEED Vol. 230-18-473 16x21 x 5

FB 93 P 69-77 S9, F17-18