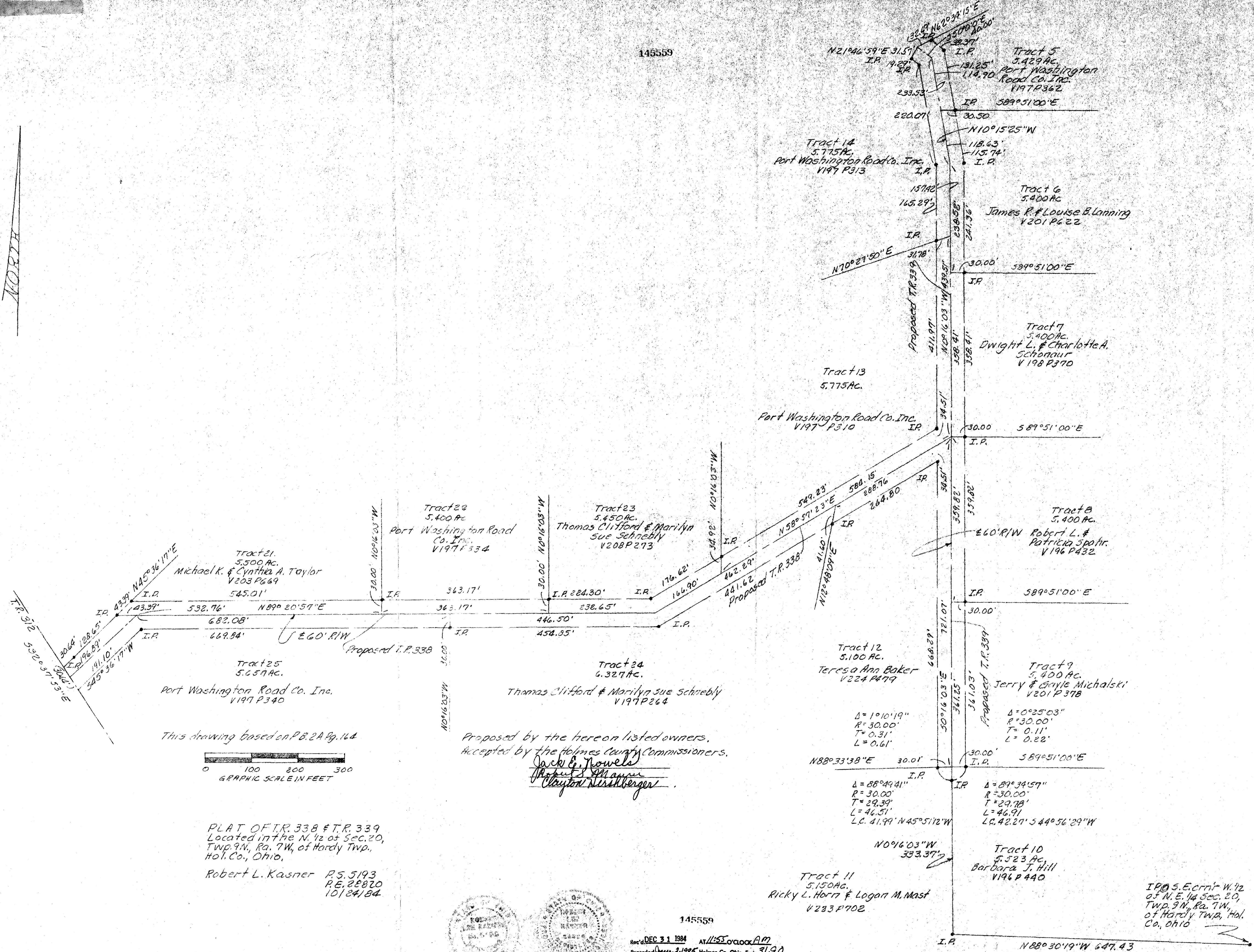



NORTH



This drawing based on P.B. 2A Pg. 164




Proposed by the hereon listed owners.
Accepted by the Holmes County Commissioners.

Jack E. Howels
Proprietor
Clayton Nersberger

PLAT OF T.R. 338 & T.R. 339
Located in the N. 1/2 of Sec. 20,
Twp. 9N., R. 7W., of Hardy Twp.,
Hol. Co., Ohio.

Robert L. Kasner P.S. 5193
P.E. 28820
10/24/84



145559
Rec'd DEC 31 1984 AT 11:55 O'CLOCK AM
Recorded 21986 Holmes Co. Ohio Feb 31 90
Plat Vol. 24 Recorder Richard Thomas
29x22 K5 T.G.
Deed Vol. 225-Pg. 924

IP @ S.E. cor. W. 1/2
of N.E. 1/4 Sec. 20,
Twp. 9N., R. 7W.,
of Hardy Twp., Hol.
Co., Ohio