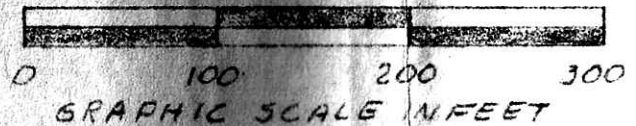
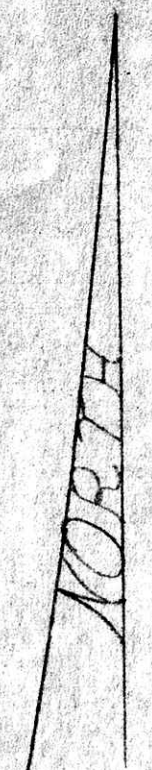


145277




KNOWN as part of Sec. 1  
Twp. 14 N., Ra. 12 W., of Salt  
Creek Twp., Hol. Co., Ohio  
- Robert L. Kasner P.S. 5193  
P.E. 20820  
10/1/84

Sec. 1, Twp. 14 N., Ra. 12 W., of Salt Creek Twp., Hol. Co., Ohio.

Sec. 2  
Square in Mt. Hope  
Sec. 1

Sec. 11  
Sec. 12  
E. Jackson St.  
C.R. 160



145277

MAP OFFICE COPY

Rec'd. Dec 6, 1984 AT 2:34 O'CLOCK PM  
Recorded Dec 7, 1984 Holmes Co., Ohio Fee: 15.00  
Plot Vol. 11 Pg. 19 Recorder Richard P. ...  
30X10x5 P.m. Deed Vol. 225-pg. 675

130x67  
MT No. 22-104