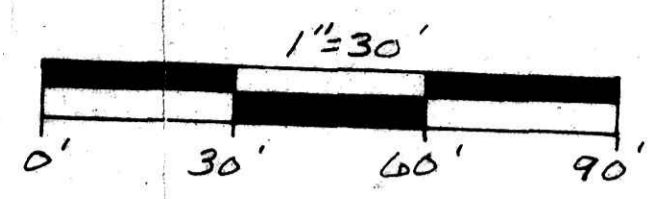


BEING PART OF: LOT L of Plat of Lots 3 & 5
 SEC. 2 Golden Valley Estates Sub., 1st. Add.
 QUAR. 477 Plat Record 9, Pg. 53
 T 9 N. R 6 W
 TOWNSHIP Berlin
 COUNTY Holmes, Ohio, U.S.M.L.

115201
THE COSHOCTON LAND SURVEYING SERVICE, INC.
 233 S. FOURTH ST. COSHOCTON, OHIO 43812

SURVEY FOR: Golden Valley Estates Corp.
 DATE: Sept., 1984
 SCALE: 1" = 30'

We the undersigned do hereby dedicate the two 10.00 foot parcels shown as sewer easements.



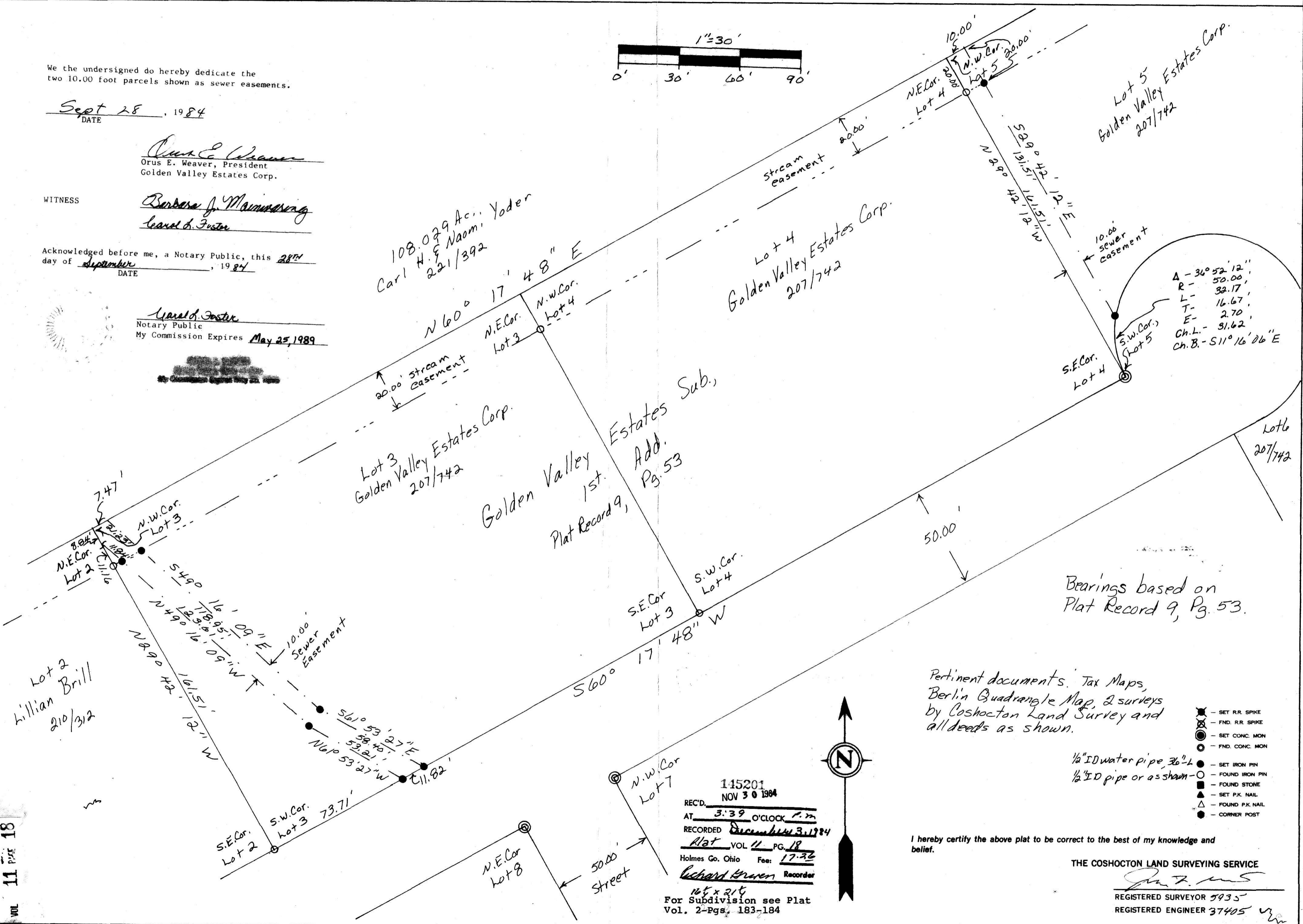
Sept 28, 1984
 DATE

Orus E. Weaver
 Orus E. Weaver, President
 Golden Valley Estates Corp.

WITNESS
Barbara J. Mammaring
Carol S. Foster

Acknowledged before me, a Notary Public, this 28th day of September, 1984
 DATE

Carol S. Foster
 Notary Public
 My Commission Expires May 25, 1989

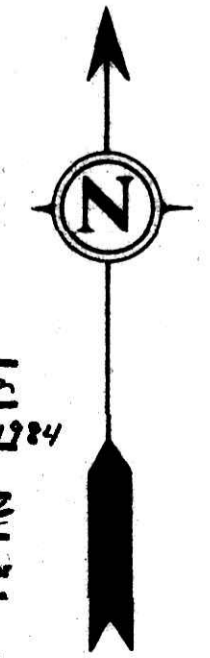


A - 36° 52' 12"
 R - 50.00'
 L - 32.17'
 T - 16.67'
 E - 2.70'
 Ch. L. - 31.62'
 Ch. B. - S 11° 16' 06" E

Bearings based on Plat Record 9, Pg. 53.

Pertinent documents: Tax Maps, Berlin Quadrangle Map, & surveys by Coshocton Land Survey and all deeds as shown.

- ⊗ - SET R.R. SPIKE
- ⊗ - FND. R.R. SPIKE
- ⊙ - SET CONC. MON
- ⊙ - FND. CONC. MON
- - SET IRON PIN
- - FOUND IRON PIN
- - FOUND STONE
- ▲ - SET P.K. NAIL
- △ - FOUND P.K. NAIL
- - CORNER POST



115201
 NOV 30 1984
 REC'D.
 AT 3:39 O'CLOCK P.M.
 RECORDED December 3, 1984
Plat VOL 11 PG. 18
 Holmes Co. Ohio Fee: 17.32
Richard Kraven Recorder
 16 1/2 x 21 1/2
 For Subdivision see Plat
 Vol. 2-Pgs. 183-184

I hereby certify the above plat to be correct to the best of my knowledge and belief.

THE COSHOCTON LAND SURVEYING SERVICE
John J. [Signature]
 REGISTERED SURVEYOR 5935
 REGISTERED ENGINEER 37405

VOL 11 PAGE 18