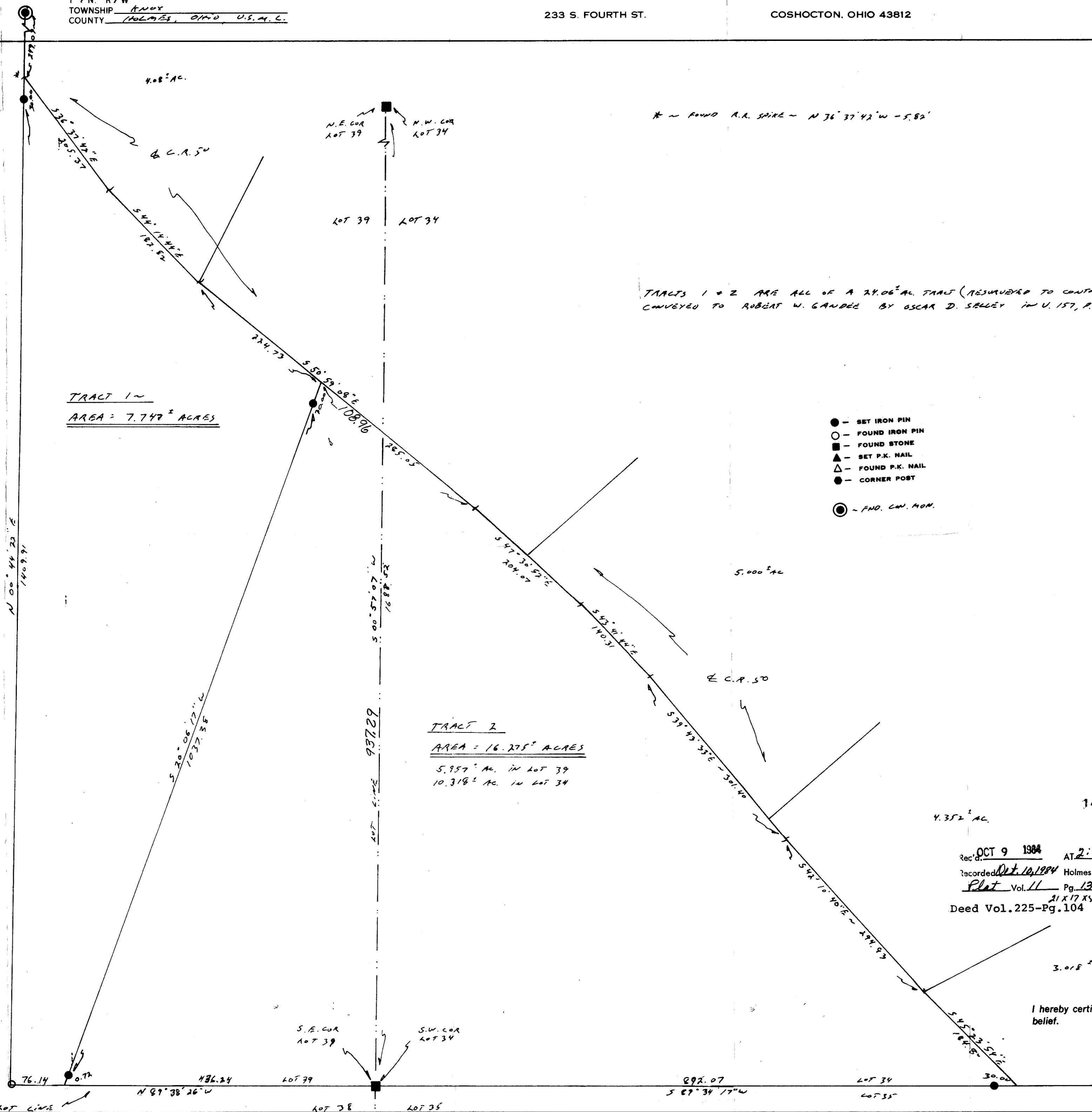


BEING PART OF: LOT 34 & 39
 SEC. 4 E 11
 T 9 N. R 9 W
 TOWNSHIP Knox
 COUNTY Holmes, Ohio U.S.A.C.

144628
THE COSHOCTON LAND SURVEYING SERVICE
 233 S. FOURTH ST. COSHOCTON, OHIO 43812

SURVEY FOR: BOB GAUDEE
 DATE: 7/78
 SCALE: 1" = 100'

VOL 11 PAGE 13




* - FOUND A.R. SPIKE - N 76° 37' 42\" W - 5.82'

TRACTS 1 & 2 ARE ALL OF A 24.06 AC. TRACT (RESERVED TO CONTAIN 24.072 AC.)
 CONVEYED TO ROBERT W. GAUDEE BY OSCAR D. SELLEY IN U. 157, P. 498

TRACT 1 -
 AREA = 7.749[±] ACRES


TRACT 2
 AREA = 16.275[±] ACRES
 5.757[±] AC. IN LOT 39
 10.518[±] AC. IN LOT 34

- - SET IRON PIN
- - FOUND IRON PIN
- - FOUND STONE
- ▲ - SET P.K. NAIL
- △ - FOUND P.K. NAIL
- - CORNER POST
- ⊙ - FND. C.W. MON.



144628
 Rec'd OCT 9 1984 AT 2:24 O'CLOCK pm
 Recorded Oct 10 1984 Holmes Co. Ohio Fee: 17.85
 Plat Vol. 11 Pg. 13 Recorder [Signature]
 Deed Vol. 225-Pg. 104 21 X 17 X 5\"/>

I hereby certify the above plat is correct to the best of my knowledge and belief.



THE COSHOCTON LAND SURVEYING SERVICE

REGISTERED SURVEYOR 5935
 REGISTERED ENGINEER 37405

REVISED TO SHOW STONE AT S.W. COR 34

MAP OFFICE COPY

BRUNING 40-21 28409