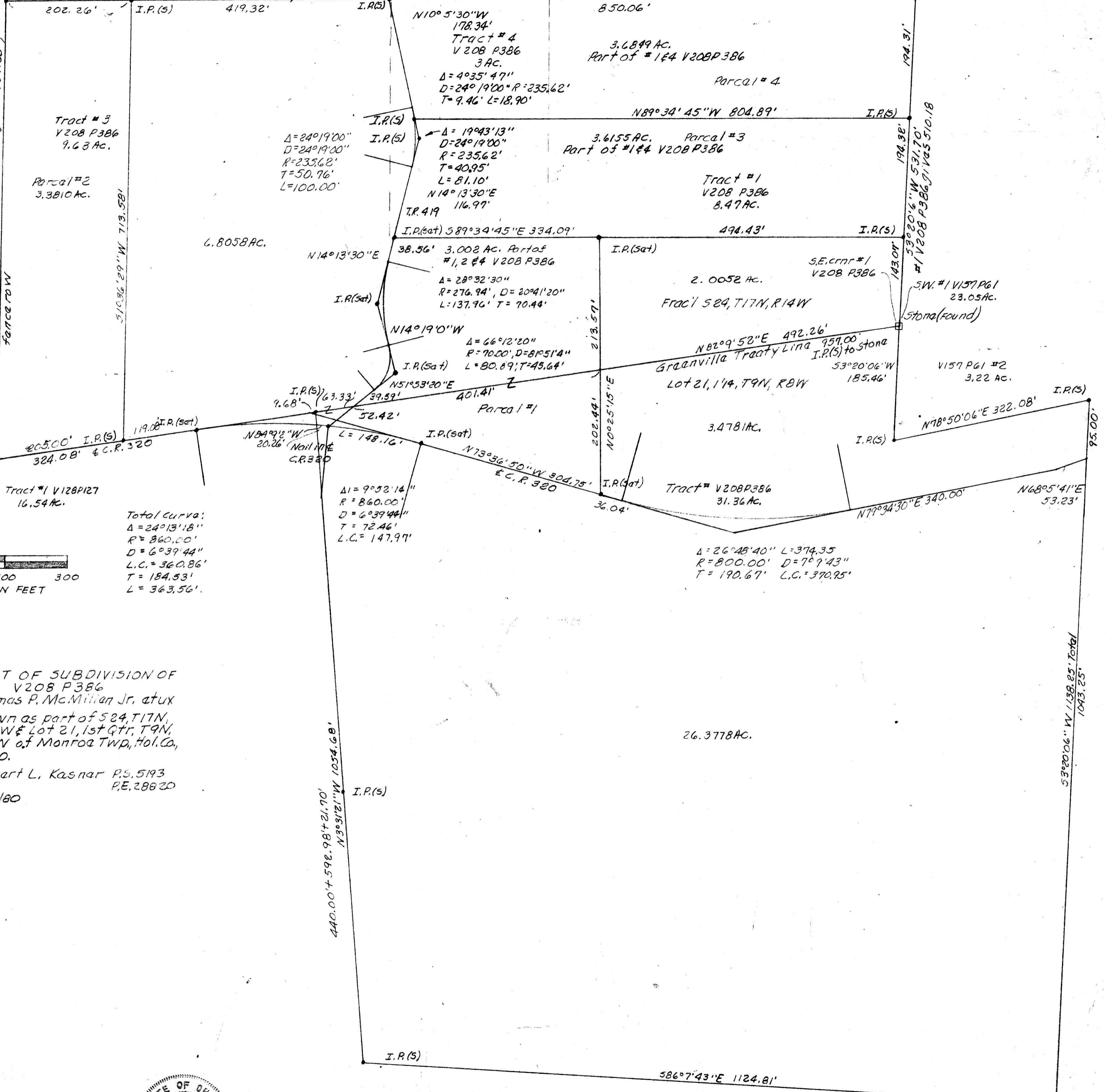


I.P.(sat) at NW crnr #3 V208 P386 at crnr post 290.49' E. of N. W. Crnr 524, T17N, R14W S89°34'45"E 1471.64 (Tracts 1, 3, & 4 V208 P386 give 1415.7') I.P.(sat) at N.E. crnr #1 V208 P386 at crnr post



Tract #7 V174 P346 34.5 AC.

Tract #3 V208 P386 9.63 AC.

Parcel #2 3.3810 AC.

6.8058 AC.

Tract #4 V208 P386 3 AC.

3.6849 AC. Part of #1 & 4 V208 P386

Parcel #4

3.6155 AC. Parcel #3 Part of #1 & 4 V208 P386

Tract #1 V208 P386 8.47 AC.

494.43'

Frac 1/524, T17N, R14W

Greenville Tract Line I.P.(S) to Stone

Lot 21, 1/4, T9N, R8W

3.4781 AC.

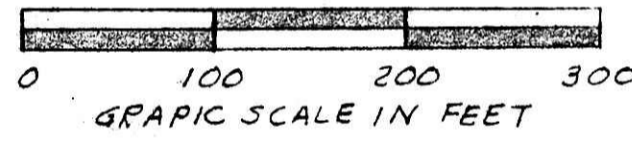
Tract #2 V208 P386 31.36 AC.

26.3778 AC.


Nail in C.R. 320 on S.T.L.

Tract #1 V128 P127 16.54 AC.

Total Curve:
Δ = 24°13'18"
R = 860.00'
D = 6°39'44"
L.C. = 360.86'
T = 184.53'
L = 363.56'



PLAT OF SUBDIVISION OF V208 P386 Thomas P. McMillan Jr. at ux Known as part of 524, T17N, R14 W & Lot 21, 1st Qtr, T9N, R8W of Monroe Twp, Hol. Co, Ohio. Robert L. Kasnar P.S. 5193 P.E. 28820 7/23/80



Rec'd. MAY 29 1984 AT 11:12 o'clock AM Recorded MAY 30 1984 Holmes Co. Ohio Fees 22.05 Plat Vol. 11 Pg. 4 Recorder Richard Shaven 21 X 21 X 5 =

I.P.(S) with rock piled around it