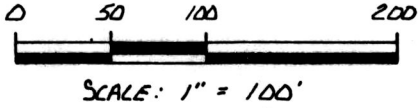


SALT CREEK TOWNSHIP
 S.W. QTR. SECTION 2
 T-14 N R-12 W
 HOLMES COUNTY, OHIO



- STONE FOUND
- IRON PIN FOUND
- ▲ R.R. SPIKE SET
- 5/8" REBAR WITH I.D. CAP SET
I.D. CAP MARKED "BAKER 6938"

REFERENCES:

PLAT VOL. 10 PAGE 406
 PLAT VOL. 7 PAGE 125
 BEARINGS FROM SAME

LEVI & ANNA MILLER
 162-185

159811

GRANTORS:

DAVID M. & LAURA TROYER
 DEED VOL. 228 PAGE 403

MAP OFFICE COPY

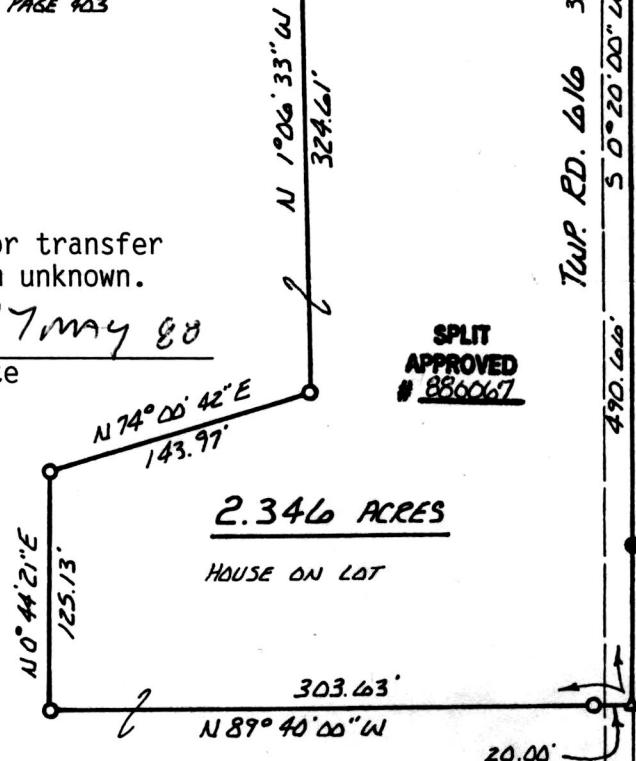
Rec'd. MAY 18 1988 AT 2:07 O'CLOCK PM
 Filed MAY 19 1988 Holmes Co. Ohio Fee \$5.00
 Plat Vol 10 Pg 957 Recorder Richard Yaver
Samuel

Deed Vol. 239 page 70

This 2.346 Ac. plat is approved for transfer only. Existing wastewater system unknown.

[Signature] Sanitarian Date 17 May 80

SPLIT APPROVED
 # 886067




2.346 ACRES

HOUSE ON LOT

CERTIFY THIS SURVEY TO BE CORRECT
 THE BEST OF MY KNOWLEDGE.

Donald C. Baker
 DONALD C. BAKER P.S. 6938
 4321 T.R. 252
 GLENMONT, OH.
 APRIL 18, 1988



LEVI & ANNA MILLER 162-185
 TOWNSHIP RD. 616 30' R/W
 5 0° 20' 00" W
 490.60
 ABC & SUSAN SCHLABACH 224-173
 JONAS & MARY GINGERICH 171-515