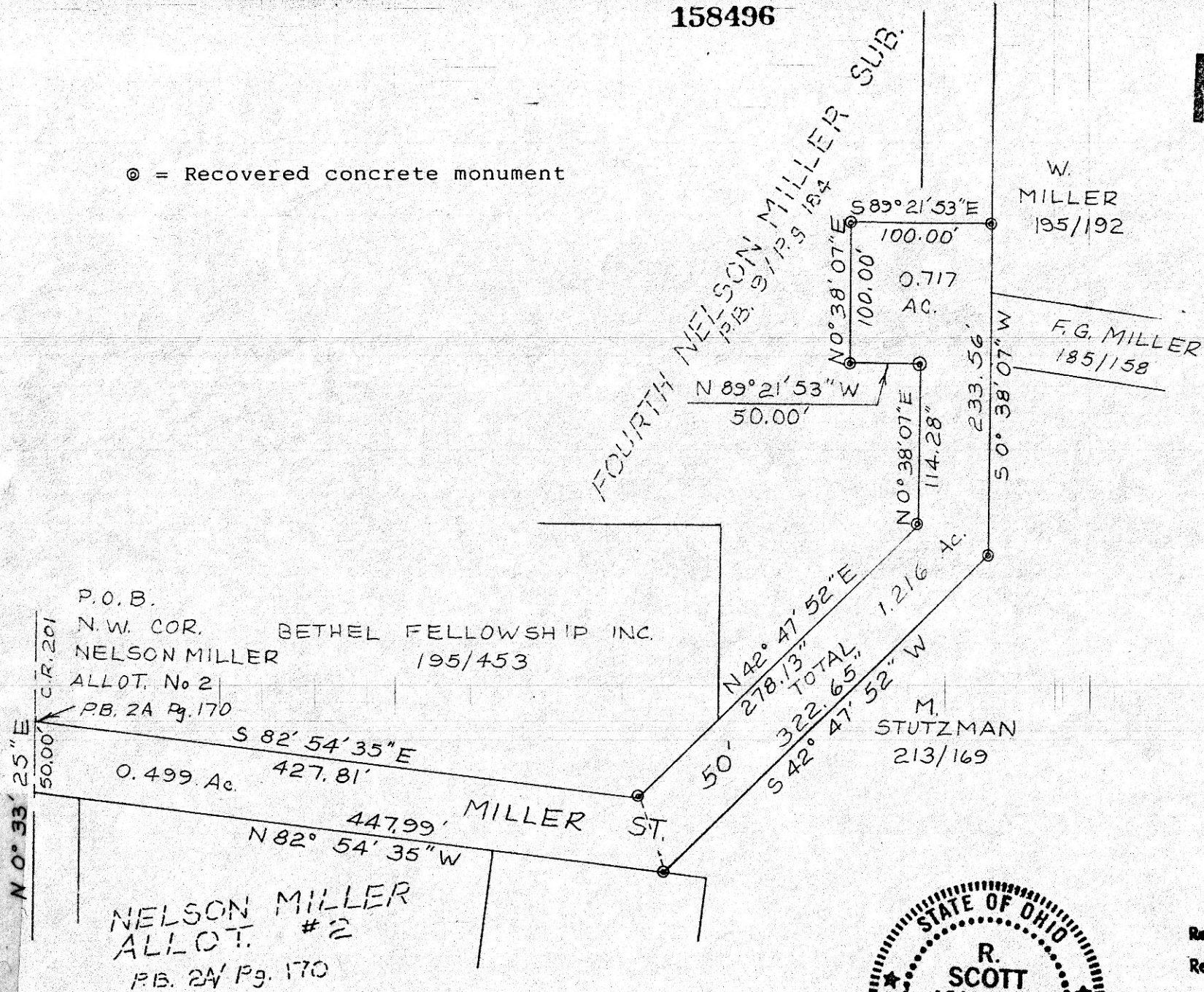


158496

MAP OFFICE COPY

⊙ = Recovered concrete monument





Plat of Miller Street
 in
 Nelson Miller Allotment No. 2
 and
 Fourth Nelson Miller Subdivision
 in
 Lot 22, First Quarter
 Range 6W, Township 9N
 Berlin Township
 Holmes County
 Ohio

Scale: 1" = 100' Aug. 11, 1986

158496

Rec'd. JAN 8 1988 AT 11:56 CLOCK AM
 Recorded JAN 11 1988 Holmes County Fee No Fee
Plat Vol. 10 Pg. 190 Recorder Richard Haven
 Holmes Co. Comm.

Deed Vol. 237 Pages 732, 735, & 738



R. Scott Johnson
 Registered Surveyor No. 6791

Produced By
G. A. STEWART INC.
 450 South Fourth St. (614) 622-2783
 COSHOCTON, OHIO 43812

VOL 10 PAGE 890