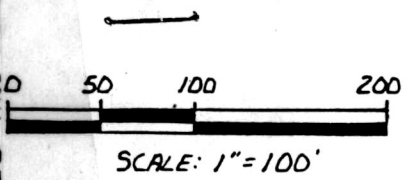


156959

VILLAGE OF BENTON  
SALT CREEK TWP. 4TH QTR.  
PART OF LOT 18, T-10N; R-6W  
HOLMES COUNTY, OHIO



- IRON PIN FOUND
- 5/8" RE-BAR WITH I.D. CAP SET

REFERENCES:

PLAT VOL. 4 PAGE 28  
 PLAT VOL. 8 PAGE 32  
 BEARINGS FROM PLAT VOL 10 PAGE 477  
 DEED VOL. 51 PAGE 556  
 VARIOUS DEEDS AS SHOWN

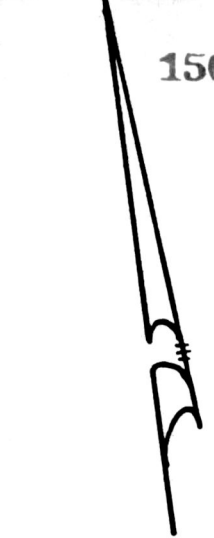
NOTE:

1.103 ACRE PARCEL TO BE ANNEXED  
 TO ROBERT G. & JANILE E. MILLER

(1.103 Ac.)

This plat not approved for any use  
 that generates wastewater.

*Mat Miller* 8-4-87  
 Sanitarian Date



ALBERT JR. & DOROTHY MAST  
 215-853

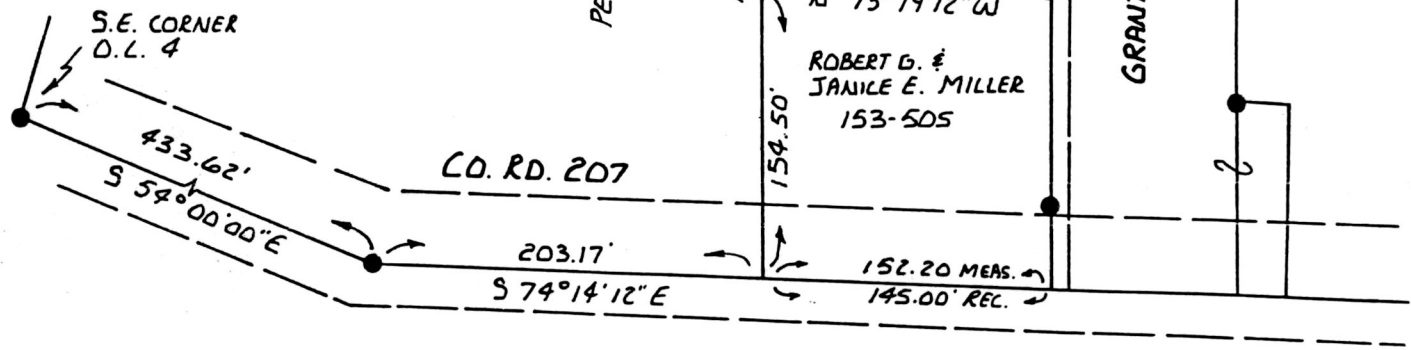
PETE B. & FRIEDA M. WEAVER  
 228-767

1.103 AC.

SPLIT  
 APPROVED  
 # 870116


ROBERT G. &  
 JANILE E. MILLER  
 153-505

GRANTORS: WILLIAM & AMY MAST  
 DEED VOL. 219 PAGE 570



156959

INDEXED



I CERTIFY THIS SURVEY TO BE CORRECT  
 TO THE BEST OF MY KNOWLEDGE.

*Donald C. Baker*  
 DONALD C. BAKER P.S. 6938  
 4321 TR 252  
 GLENMONT, OH.

JULY 20, 1987

Rec'd. AUG 11 1987 AT 3:47 o'clock PM  
 Recorded AUG 12 1987 Holmes Co. Ohio Fee: 5.00  
 Plat Vol. 10 Pg. 199 Recorder: *Richard Green*

Deed Vol. 236 Page 191

MAP OFFICE COPY