

# MAP OFFICE COPY

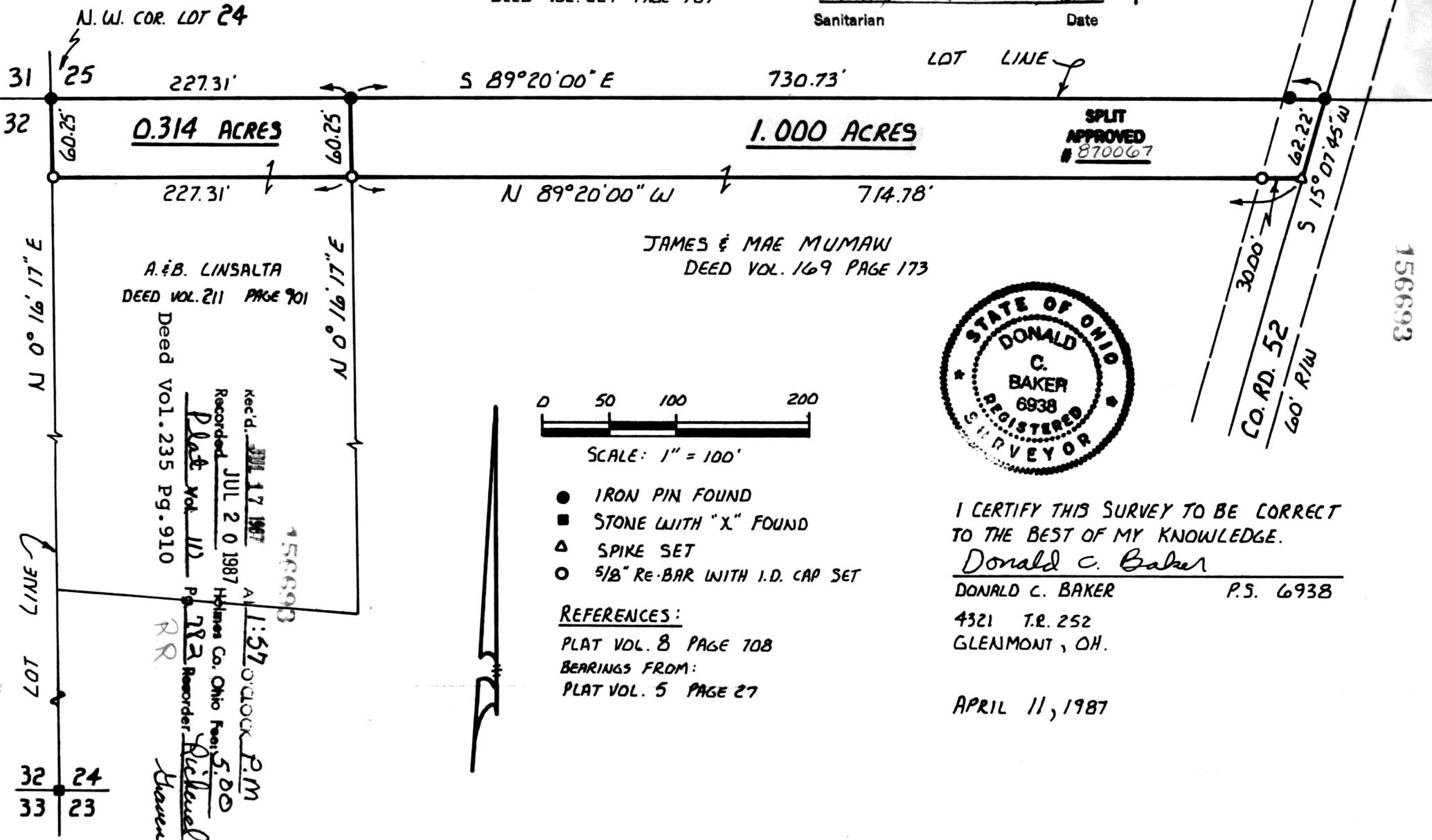
KNOX TWP. 4<sup>TH</sup> QTR.  
 LOT 24 T-9N R-9W  
 HOLMES COUNTY, OHIO

NOTE:

PARCELS TO BE ANNEXED TO  
 ANDREW A. VARISCO  
 DEED VOL. 227 PAGE 487

(1.000 Ac.)  
 This plat not approved for any use  
 that generates wastewater.

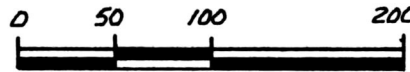

McMiller 5-20-87  
 Sanitarian Date



A. & B. LINSALTA  
 DEED VOL. 211 PAGE 901

JAMES & MAE MUMAW  
 DEED VOL. 169 PAGE 173

SPLIT  
 APPROVED  
 # 870067



SCALE: 1" = 100'

- IRON PIN FOUND
- STONE WITH "X" FOUND
- △ SPIKE SET
- 5/8" RE-BAR WITH I.D. CAP SET

REFERENCES:

PLAT VOL. 8 PAGE 708  
 BEARINGS FROM:  
 PLAT VOL. 5 PAGE 27

I CERTIFY THIS SURVEY TO BE CORRECT  
 TO THE BEST OF MY KNOWLEDGE.

Donald C. Baker

DONALD C. BAKER

P.S. 6938

4321 T.R. 252  
 GLENMONT, OH.

APRIL 11, 1987