

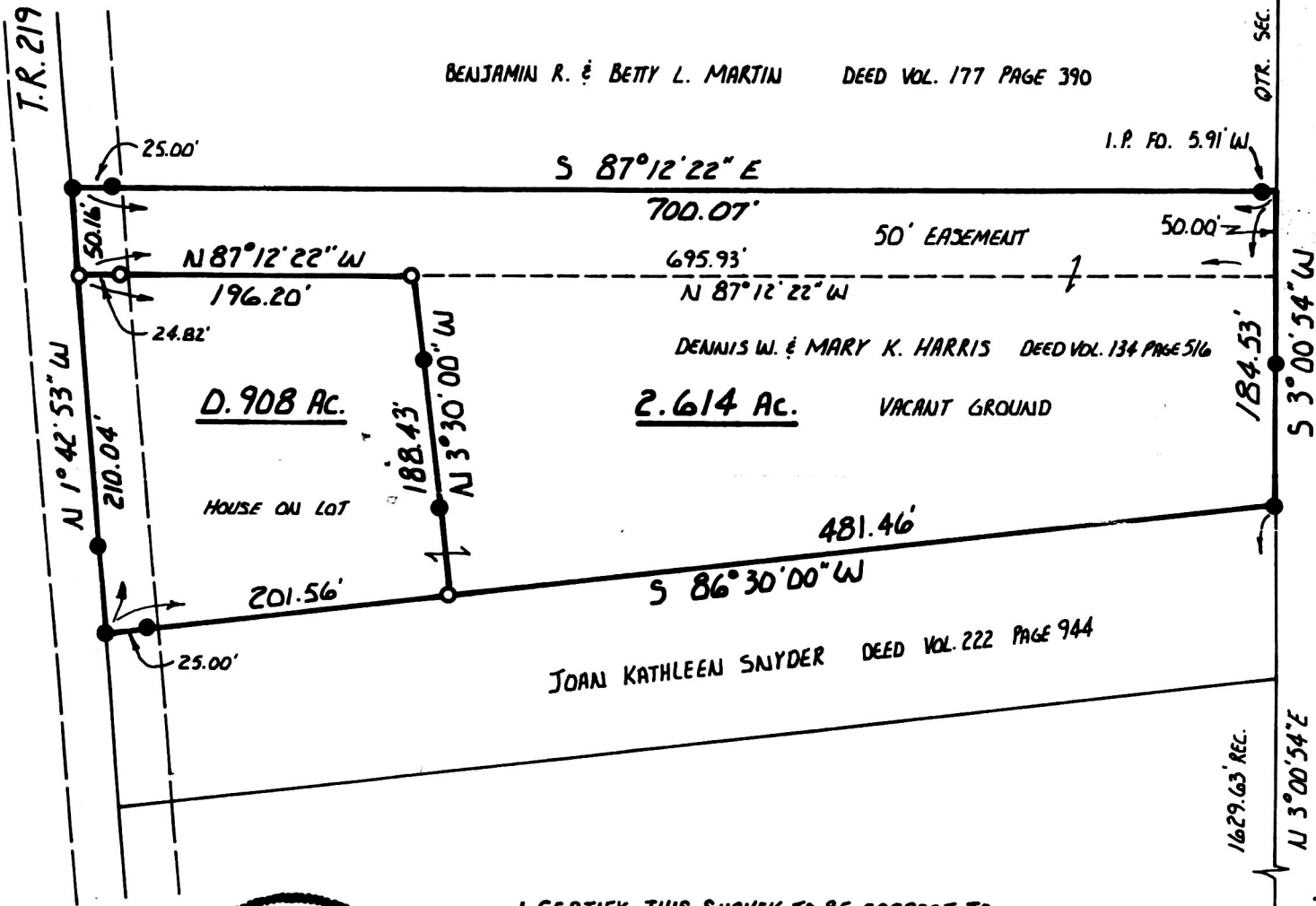
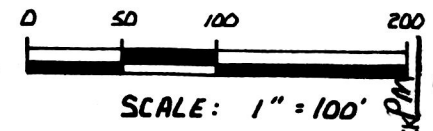
MAP OFFICE COPY

156403

KNOX TOWNSHIP

N.W. QTR. SECTION 19, T-17N, R-14W

HOLMES COUNTY, OHIO



BENJAMIN R. & BETTY L. MARTIN DEED VOL. 177 PAGE 390

I.P. PD. 5.91' W

S 87°12'22" E

700.07'

50' EASEMENT

50.00'

N 87°12'22" W

695.93'

N 87°12'22" W

DENNIS W. & MARY K. HARRIS DEED VOL. 134 PAGE 516

D. 908 Ac.

HOUSE ON LOT

2.614 Ac.

VACANT GROUND

188.43'
N 3°30'00" W

481.46'

S 86°30'00" W

JOAN KATHLEEN SNYDER DEED VOL. 222 PAGE 944

1629.63' REC.
N 3°00'54"E

156403

Deed Vol. 235 Pg. 646

JUN 22 1987

AT 2:56 O'CLOCK PM

Recorded June 23, 1987 Holmes Co. Ohio Fees: 5.00

Plat Vol. 10 Pg. 762 Recorder Richard [Signature]

- IRON PIN FOUND
- 5/8" REBAR WITH I.D. CAP SET

REFERENCES:

AN UNRECORDED SURVEY BY
W. LONG, JULY 29, 1985
PLAT VOL. 5 PAGE 88
BEARINGS FROM PLAT VOL. 10 PAGE 233


This 2.614 Ac. plat is approved for residential wastewater.

Mat Mill
Sanitarian

19 19 6-17-87
19 19 Date

SPLIT APPROVED
870082

VOL 10 PAGE 762



I CERTIFY THIS SURVEY TO BE CORRECT TO THE BEST OF MY KNOWLEDGE.

Donald C. Baker

DONALD C. BAKER P.S. 6938
4321 T.R. 252
GLENMONT, OH.
FEB. 7, 1987