



MAP OFFICE COPY

# WALNUTCREEK TOWNSHIP PART OF LOTS 8 & 9 1<sup>ST</sup> QTR., T-9N; R-5W HOLMES COUNTY OHIO



SCALE: 1" = 200'




- - IRON COR. FD.
- - IRON COR. SET (3/8" x 30" REBAR w/PLASTIC I.D. CAP)

2.313 Ac. - Lot 9  
7.936 Ac. - Lot 8  
+ 11.751 Ac. - Lot 8  
22.000 Ac. TOTAL SURVEY

90.507 Ac. (AUD.)  
- 2.313 Ac.  
88.194 Ac.

SPLIT APPROVED # 870003  
2.313 ac

BASIS OF BEARINGS  
SURVEY PLAT VOL. 9 PG. 168



4 3

9 8

9 8

14 13

LOT LINE

LOT LINE

E.E. & ALMA MULLET

E.E. & ALMA MULLET

MILD J. MILLER

E.E. & ALMA MULLET 50%  
DEED VOL. 115 PG. 449

EMANUEL E. MULLET  
DEED VOL. 219 PG. 736

MILD J. MILLER 10%  
DEED VOL. 188 PG. 988

16.683 Ac. (AUD.)  
- 7.936 Ac.  
8.747 Ac.

7.936 Ac.  
PARCEL "A"

2.313 Ac.  
PARCEL "B"

11.751 Ac.  
PARCEL "C"

REFERENCES: DEED VOL. 219 PG. 736  
PLAT VOL. 9 PG. 84  
PLAT VOL. 9 PG. 168

MERLE R. & ROSALYN J. MULLET  
DEED VOL. 211 PG. 338

38.972 Ac.  
- 11.751 Ac.  
27.041 Ac.

50' R/W EASEMENT  
TO 27.041 ACRE  
RESIDUE

TERRY A. & KATHYRN E. SEARS

I CERTIFY THIS SURVEY TO BE CORRECT  
TO THE BEST OF MY KNOWLEDGE.

RAY W. GASBARRE P.S. 4153

R.W. GASBARRE & ASSOC. INC.  
P.O. BOX 44  
401 S. MARKET ST.  
WOODSTER, OHIO 44691  
216-264-9499

BRIAN L. MILLER

REC'D. 154133 JAN 9 1987

AT 4:06 o'clock P.M.

RECORDED JAN 12 1987

Plat VOL 10 PG. 689

Holmes Co. Ohio Fee: 8.35

Richard 660 Jauer Recorder

LOT LINE

Deed Vol. 233 Pages 990 & 993.

(2.313 acres)

This plat not approved for any use  
that generates wastewater.

mat miller 12-22-86

Sanitarian

Date

(COMPLETED: OCT. 29, 1986)  
REV. 11-6-86 50' R/W ADDED