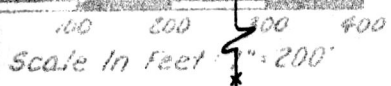
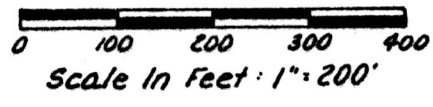


PAINT TOWNSHIP
HOLMES COUNTY, OHIO
LOT 27, 4TH QTR., T-10N, R-5W

Lg. Stone Fd. & Used ± 2' N
OF Fence Cor. - No "x" On Top
33 26
27, 4TH QTR., T-10N, R-5W



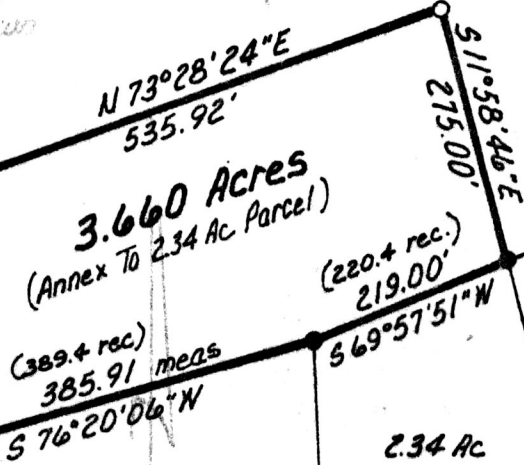
Stone Found
Iron Pipe Found
I.P. Set - 5/8" Rebar With
Yellow Cap Marked "LONG-6505"

Stone Found
Iron Pipe Found
I.P. Set - 5/8" Rebar With
Yellow Cap Marked "LONG-6505"
Grantor: Andrew A. & Katie Miller
References: Vol. 225, Pg 53
Plat Vol. 2, Pg 142
Plat Vol. 3, Pg 82 B
Deeds As Shown

References:
Plat Vol. 4, Pg 142
Plat Vol. 3, Pg 82 B
Deeds As Shown

Lot Line
1334.95

N 2°00'00"E
333.3' rec.



Paul J. & Anna Miller
Vol. 219, Pg 344

2.34 Ac
Andy A. & Katie
Miller
Vol. 176, Pg. 298

Pleasant View
Conserv. Mennonite
Church
Vol. 149, Pg. 445

Bearings Assumed

(3.660 Acres)
This plat not approved for any use
that generates wastewater.

mat miller 9-11-86
Sanitarian Date

Rec'd. Sept. 18 1986 AT 2:49 O'CLOCK PM
recorded Sept. 19, 1986 Holmes Co. Ohio Fees 5.00
Plat Vol. 10 Pg. 612 Recorder Richard Gannon

SPLIT
APPROVED
860051

Deed 232 Pg. 398
And The Andy A. Miller Plans To Sell The 2.34 Acre Parcel And The
3.660 Acre Parcel Together.

I Certify This Survey To Be Correct To The Best Of
My Knowledge

William H. Long January 22, 1986
William H. Long R.S. 6505
13301 T.R. 503
Big Prairie, Ohio 44611



MAP OFFICE COPY