

THE COSHOCTON LAND SURVEYING SERVICE

233 S. FOURTH ST.

COSHOCTON, OHIO 43812

Paid 5.00

BEING PART OF: LOT 24
SEC. ~
QUAR. 1st.
T9N, R7W
TOWNSHIP HARDY
COUNTY HOLMES, OHIO U.S.M.L.

SURVEY FOR: DONALD BIGLER

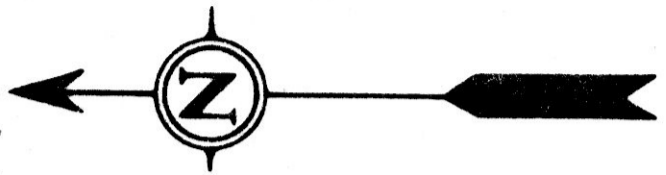
DATE: MARCH, 1981

SCALE: 1" = 100'

- ~ FOUND 1/2" IRON BAR
- ~ SET 1/2" WATER PIPES
- ▲ ~ SET P.K. NAIL

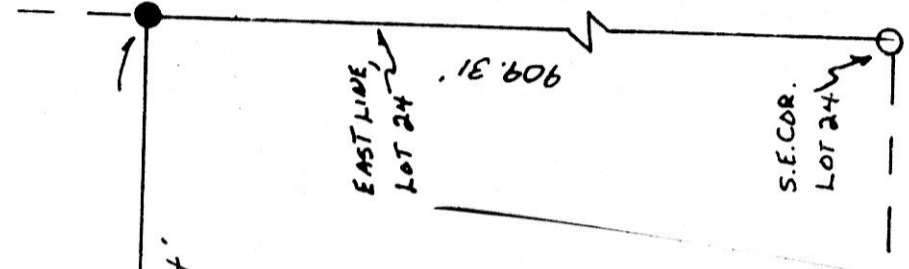
152298
JUL 22 1986

REC'D. _____
 AT 12:23 O'CLOCK P.M.
 RECORDED July 23, 1986
 Plot VOL 10 PG. 580
 Holmes Co. Ohio Fee: 5.00
 Richard Graven Recorder



JOHN W. T. MAN Deed Vol 231 Pg. 771

9.00, 08.10 N



This plat is approved for
 the existing residential waste
 water permit 81-105.
 mat miller 7-14-86

Original Plat Filed With Map Office
 Richard Graven, Recorder

19.33 Ac.
 V. 185, Pg. 144
 LONNIE W. HERSHBERGER
 N 88° 42' 03" W

SPLIT
 APPROVED
 # 860006

DONALD BIGLER
 V. 146, Pg. 209


AREA = 1.000³ ACRES

BEING PART OF A 28.71 AC. TRACT
 CONVEYED TO DONALD BIGLER BY
 AMANDA BIGLER, et.al. IN V. 146, Pg. 209.

RANDOM BEARING BASIS.
 PERT. DOCU. ~ TAX MAP, MILLERSBURG
 QUADRANGLE AND ALL DEEDS AS SHOWN.

Subject To All Easements
 And Right-Of-Way's, Public
 And Private, Of Record

I hereby certify the above plat to be correct to the best of my knowledge and belief.



THE COSHOCTON LAND SURVEYING SERVICE

James G. Miller
 REGISTERED SURVEYOR 5935