

THE COSHOCTON LAND SURVEYING SERVICE

233 S. FOURTH ST.

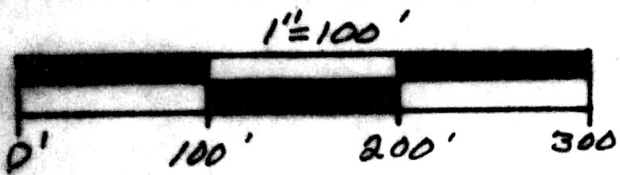
COSHOCTON, OHIO 43812

BEING PART OF: LOT ~
SEC. 4, S.E. 1/4
QUAR. 2ND W.
T8N, R7W
TOWNSHIP Killbuck
COUNTY Holmes, Ohio, U.S.M.L.

SURVEY FOR: Bob Ling

DATE: May, 1986


SCALE: 1" = 100'



Bearings based on
Plat Record 4, Pg. 140.

N.E. Cor,
S.E. 1/4,
Sec. 4.

This plat approved for
residential waste water.



Mat Miller
Sanitarian
6-19-86
Date

Being part of the
land conveyed to Robert
L. Ling by Kathryn E. Ling
in Vol. 162, Pg. 566.


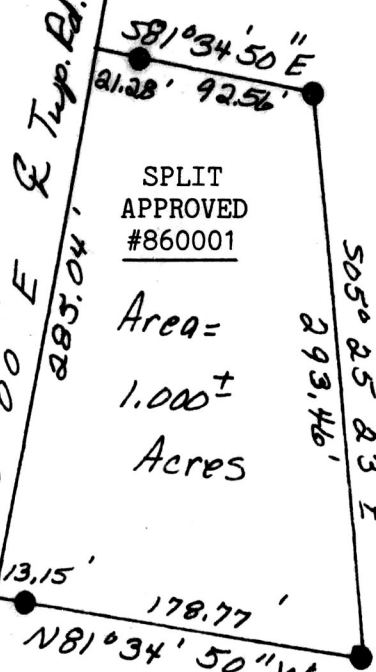
SPLIT
APPROVED
#860001

Area=
1.000±
Acres

On Found 1/2" ID Pipe
Set 1/2" ID water
Pipe, 36" L

Pertinent documents.
Tax Map, Plat Record 4,
Pg. 140 & Plat Record 8,
Pg. 100, Millersburg
Quadrangle Map and
all deeds as shown.

N 10° 00' 00" E
293.04'
R. Temp. Rd. 91



151941

8.25 Ac.

Robert L. Ling

162/566

Rec'd. JUN 23 1986

AT 10:30 O'CLOCK PM

Recorded June 23, 1986

Holmes Co. Ohio Fee: 5.00

Plat Vol. 10

Pg. 574

Recorder: Richard Krumm

Kenneth P.
Miller
200/403

N 50°41'00" E
209.85'

Deed Vol. 231 Pg. 579

586.81'

S 83° 30' 16" W

I hereby certify the above plat to be correct to the best of my knowledge and belief.

Subject To All Easements
And Rights-Of-Way, Public
And Private, Of Record

THE COSHOCTON LAND SURVEYING SERVICE

James V. Gute
REGISTERED SURVEYOR 5935



MAP OFFICE COPY