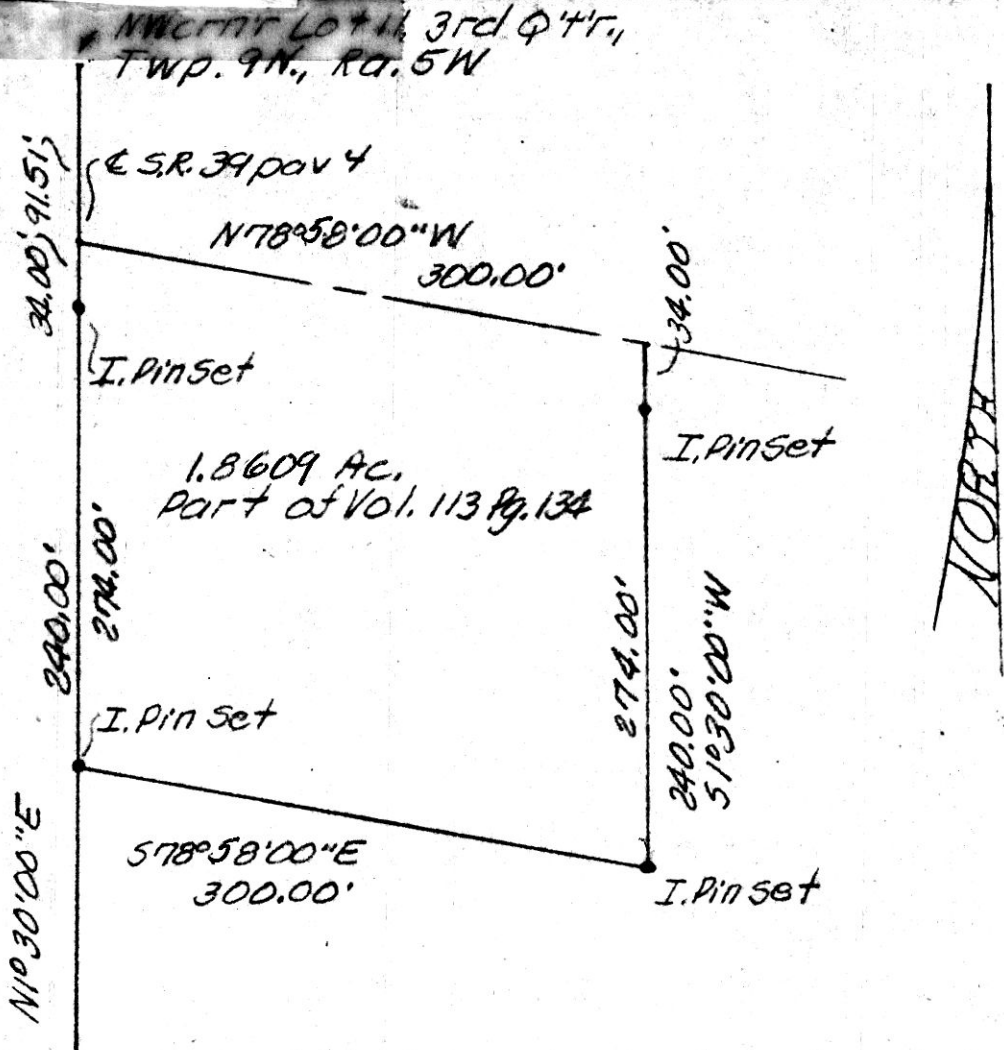


MAP OFFICE COPY



Known as part of Lot 11, 3rd Qtr., Twp. 9N., R. 5W., of Berlin Twp., Hol. Co., Ohio, and as part of Vol. 113 Pg. 134.



Beginning at the N.W. crnt of Lot 11; thence with the West Line thereof South 1°30'00" West 91.51' to the center of S.R. 39 pavement at the true point of beginning;

thence leaving the West Line of Lot 11 and with S.R. 39 South 78°58'00"E 300.00' to a point;

thence leaving S.R. 39 South 1°30'00" West 274.00' to an iron pin set, and passing an iron pin set on line at 34.00';

thence North 78°58'00" West 300.00' to an iron pin set on the West Line of Lot 11;

thence with the West Line of Lot 11 North 1°30'00" East 274.00' to the point of beginning and passing an iron pin set on line at 240.00', and containing 1.8609 acres, but subject to all legal highways.



PLAT OF A SURVEY FOR  
 EIMANUEL J. YODER  
 Grantor  
 Known as part of Lot 11,  
 3rd Qtr., Twp. 9N., R. 5W., of  
 Berlin Twp., Hol. Co., Ohio.

151458 Robert L. Kasner P.S. 5193  
 MAY 16 1986 AT 2:25 O'CLOCK PM P.E. 28820  
 Rec'd. 4/16/86  
 Recorded May 19, 1986 Holmes Co., Ohio Fee: 5.00  
 Plat No. 10 Pg. 566 Recorder: Richard Brannen  
 Deed Vol. 231-Pg. 179 P. Miller