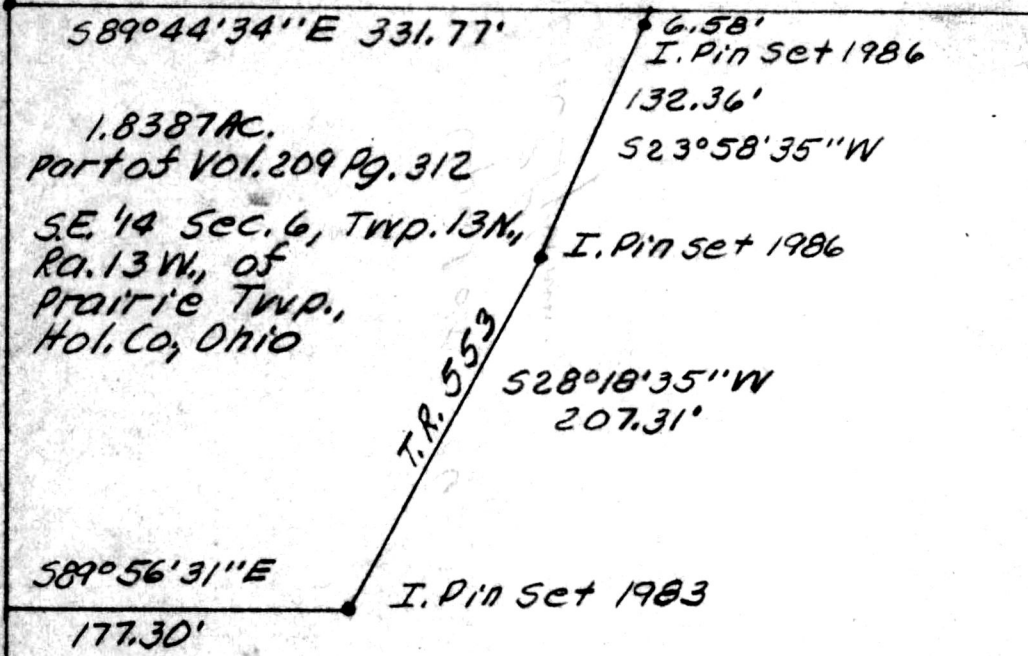


NW 1/4 I. Pin set 1983 at c't'r Sec. 6,
Twp. 13 N., Ra. 13 W.

NE 1/4




SW 1/4
N 00°03'29\"/>

1.8387 AC.
part of Vol. 209 Pg. 312
S.E. 1/4 Sec. 6, Twp. 13 N.,
Ra. 13 W., of
Prairie Twp.,
Hol. Co., Ohio




MAP OFFICE COPY

Known as part of the S. E. 1/4 of Sec. 6, Twp. 13 N., Ra. 13 W., of
Prairie Twp., Hol. Co., Ohio, and as part of Vol. 209 Pg. 312.
Beginning at the center of Sec. 6; thence with the
North Line of the S. E. 1/4 South 89°44'34" East 331.77'
to a point in T.R. 553;
thence leaving the North Line and with T.R. 553 the
following 2 courses: ① South 23°58'35" West 138.94'
to an iron pin set, and passing an iron pin set on line
at 6.58'; and ② South 28°18'35" West 207.31' to a found
iron pin;
thence leaving T.R. 553 North 89°56'31" West 177.30'
to a point on the West Line of the S. E. 1/4;
thence with said West Line North 00°03'29" East
310.78' to the point of beginning and containing 1.8387
acres, but subject to all legal highways.



PLAT OF A SURVEY FOR
JOHN M. HERSHBERGER
GRANTOR
Known as part of the S. E. 1/4
of Sec. 6, Twp. 13 N., Ra. 13 W., of
Prairie Twp., Hol. Co., Ohio.



151162 Robert L. Kasner P.S. 5193
R.E. 28820
4115186
Rec'd. April 28, 1986 AT 12:04 O'CLOCK P.M.
Recorded April 29, 1986 Holmes Co. Ohio Fee: 5.00
Plat Vol. 10 Pg. 555 Recorder Richard Hranec
P. Miller Deed Vol. 230-Pg. 964