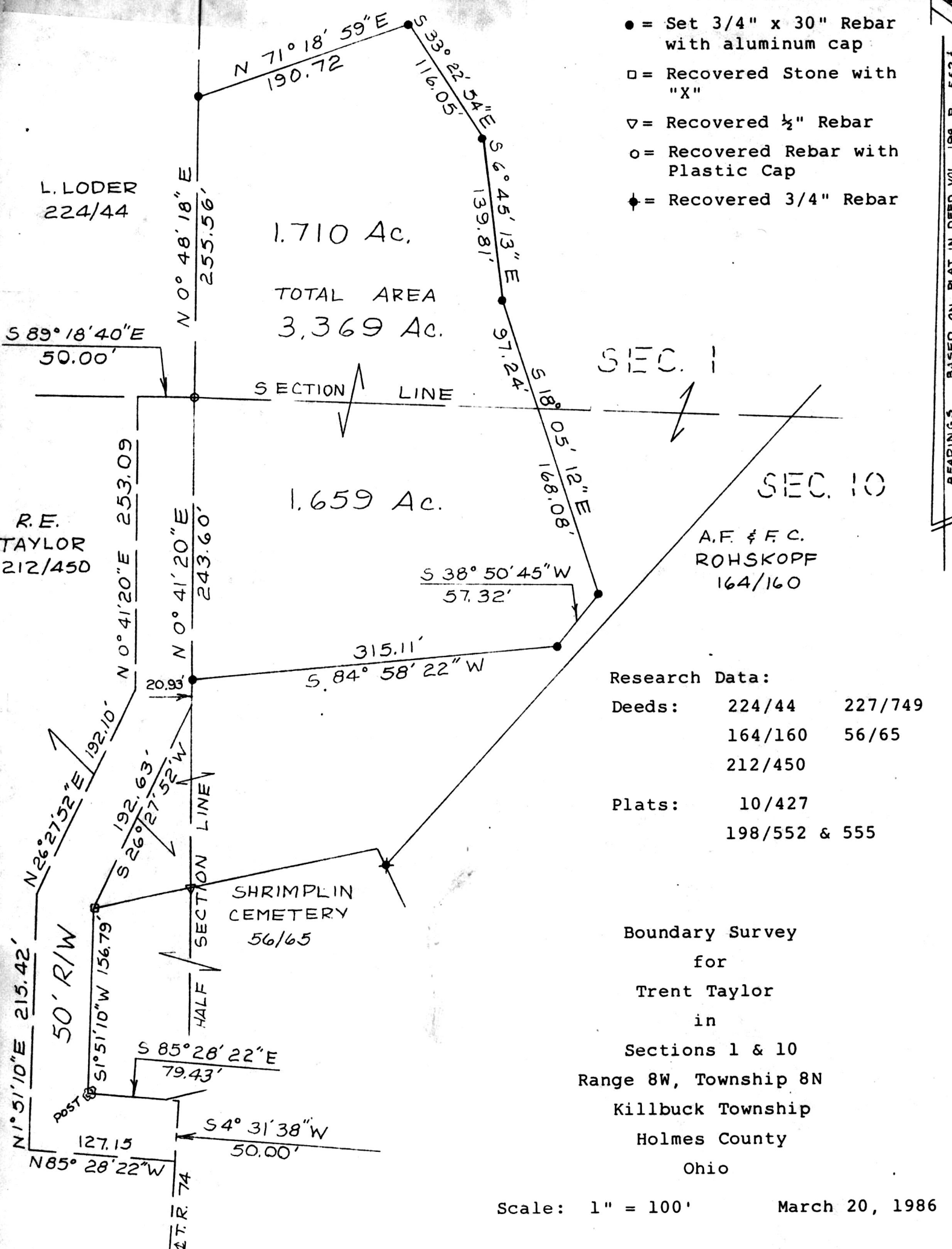


- = Set 3/4" x 30" Rebar with aluminum cap
- = Recovered Stone with "X"
- ▽ = Recovered 1/2" Rebar
- = Recovered Rebar with Plastic Cap
- ◆ = Recovered 3/4" Rebar



Research Data:


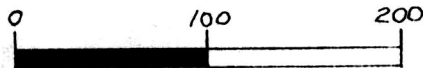
Deeds:	224/44	227/749
	164/160	56/65
	212/450	
Plats:	10/427	
	198/552 & 555	

Boundary Survey
for
Trent Taylor
in
Sections 1 & 10
Range 8W, Township 8N
Killbuck Township
Holmes County
Ohio

Scale: 1" = 100'

March 20, 1986

151016



REC'D. APR 15 1986
AT 3:36 O'CLOCK PM
RECORDED April 16, 1986
Plot VOL 10 PG. 550
Holmes Co. Ohio Fee: 5.00

Richard [Signature] Recorder

Deed Vol. 230-Pg. 879

Reg. Surveyor # 6791

Prepared By
G.A. STEWART INC.
450 S. 4th Street (614) 622-2783
COSHOCTON, OHIO 43812

R. Scott Johnson

BEARINGS BASED ON PLAT IN DEED VOL. 198 Pg. 552 & 555