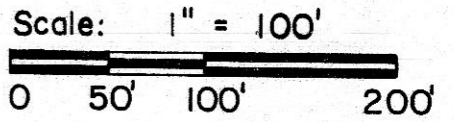


SURVEY PLAT  
of a  
1.542 ACRE PARCEL  
Part Of Lot 23  
Third Quarter  
T-9-N R-5-W  
Berlin Township  
HOLMES COUNTY, OHIO

Grantor : Harvey K. & Lois E. Middaugh  
Deed Vol. 182, Pg. 385

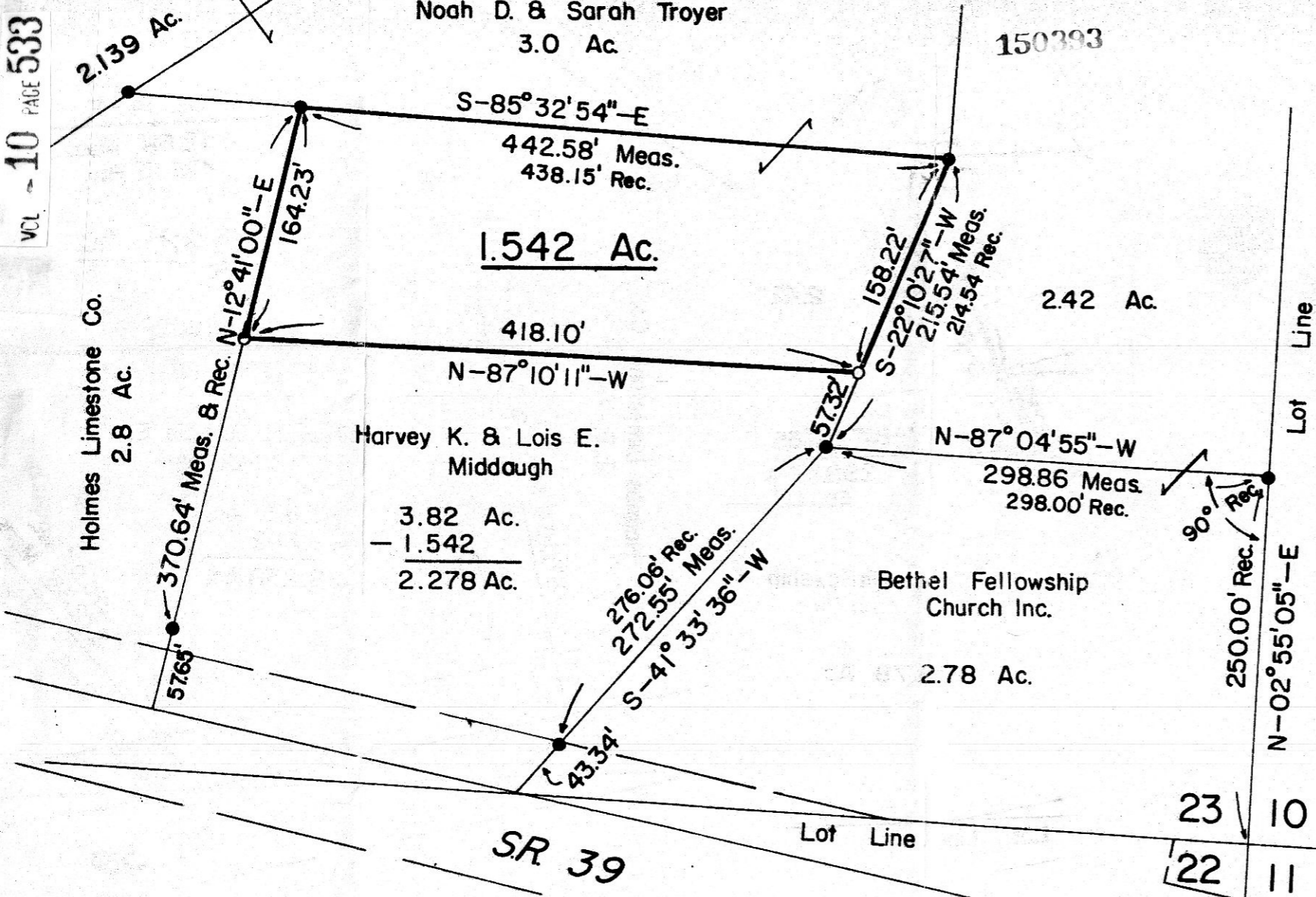

- References
- Plat Vol. 5, Pg. 163
  - Plat Vol. 3, Pg. 77
  - Plat Vol. 7, Pg. 64
  - Plat Vol. 7, Pg. 399



I Certify This Survey And Plat To Be Correct To The Best Of My Knowledge.

*Ronald G. Rudolph*  
 Ronald G. Rudolph P.S. No. 6449  
 R.G. RUDOLPH SURVEYING, Inc.  
 405 W. Liberty St.  
 Wooster, Ohio 44691

Job No. 1941



- Iron Pipe or Pin Fd.
- 5/8" x 30" Rebar With Yellow Plastic Cap Marked RUDOLPH Set 6449

150393

Rec'd. FEB 19 1986 AT 3:45 O'CLOCK PM  
 Recorded Feb. 20, 1986 Holmes Co. Ohio Fee: 5.00  
 Plat Vol. 10 Pg. 533 Recorder Richard Draven  
 Deed Vol. 230-Pg. 350

MAP OFFICE COPY