

THE COSHOCTON LAND SURVEYING SERVICE

VCL

10 PAGE 438


33 S. FOURTH ST.

147735

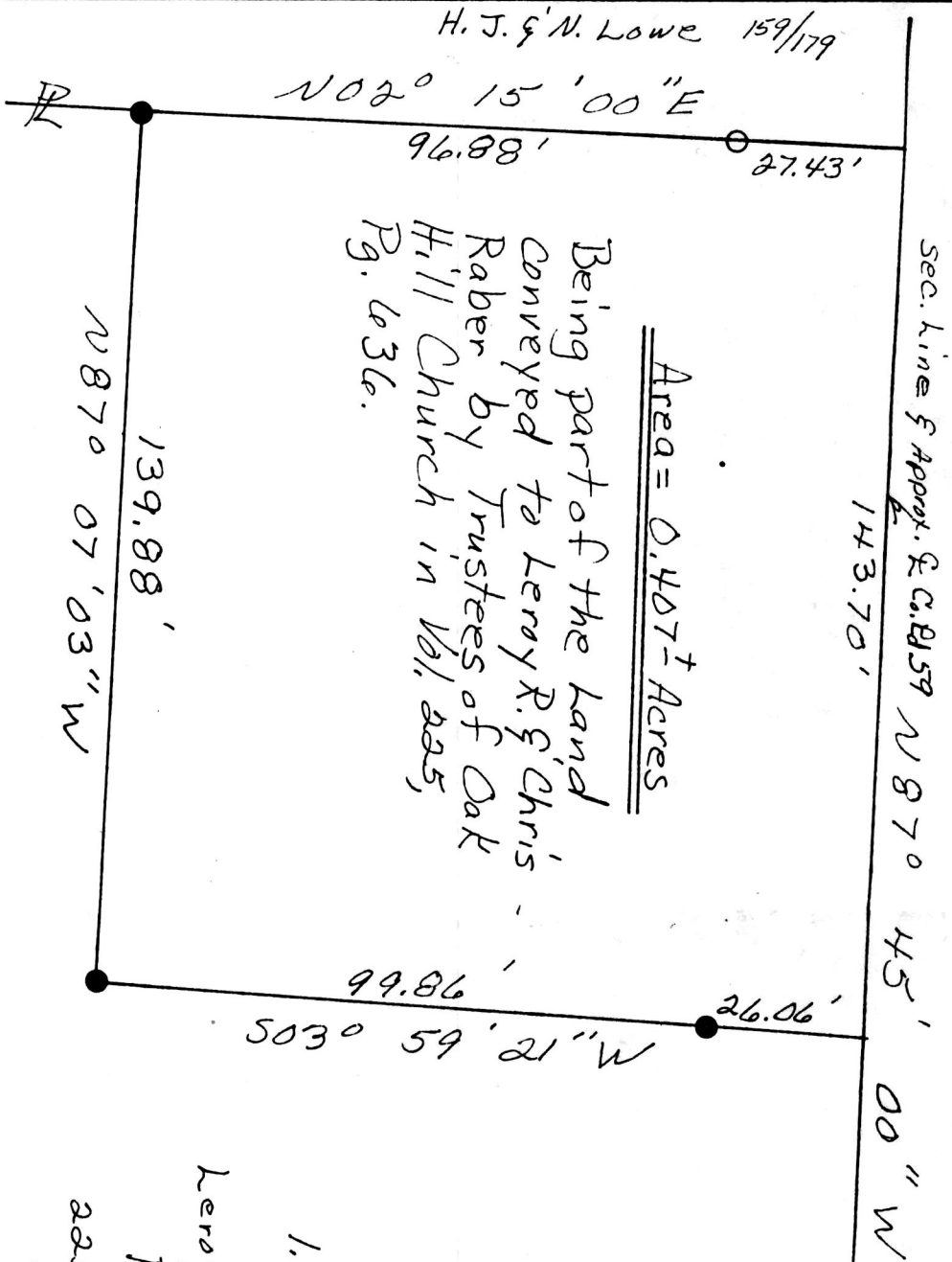
COSHOCTON, OHIO 43812

BEING PART OF: LOT 2
 SEC. 23
 QUAR. 4th.
 T8N, R6W
 TOWNSHIP Mechanic
 COUNTY Holmes, Ohio, U.S. M. L.

SURVEY FOR: Mel Troyer
 (Oak Hill Cemetery)
 DATE: June, 1985
 SCALE: 1" = 30'



On Found 1/4" ID Pipe
 on Set 1/2" ID water
 Pipe, 36"-L



Being part of the land
 conveyed to Leroy R. & Chris
 Raber by Trustees of Oak
 Hill Church in Vol. 225,
 Pg. 636.

Area = 0.407 Acres

Pertinent documents.
 Tax Map, New Bedford
 Quadrangle Map and
 all deeds and plats
 as shown.

147735

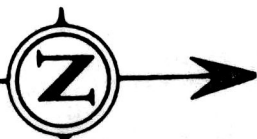
Leroy R. & Chris
 Raber
 225/636
 1.16 Ac.



Bearings based on a survey
 by Wm. Sellner, R.S. 3915
 recorded in Plat Record 4, B. 75.

Rec'd. Jul 11 1985 AT 3:29 O'CLOCK PM
 Recorded July 12, 1985 Holmes Co. Ohio Fee: 5.00
 Plat Vol. 10 Pg. 438 Recorder Richard Brown
 Deed Vol. 228-Pg. 4 Deed Vol. 228-pg. 6
 Sec. 200.00

Line N02° 15' 00" E



I hereby certify the above plat to be correct to the best of my knowledge and belief.

Subject To All Easements
 And Rights-Of-Way, Public
 And Private, Of Record

THE COSHOCTON LAND SURVEYING SERVICE

REGISTERED SURVEYOR 5935

FB109, Pg. 56

Slc, F33+50

MAP OFFICE COPY