

Sec. 30

I. Pin in T.R. 601 at the N.E. crnr Sec. 31, Sec. 29 Twp. 15N, Ra. 12W

T.R. 601  
Sec. 32

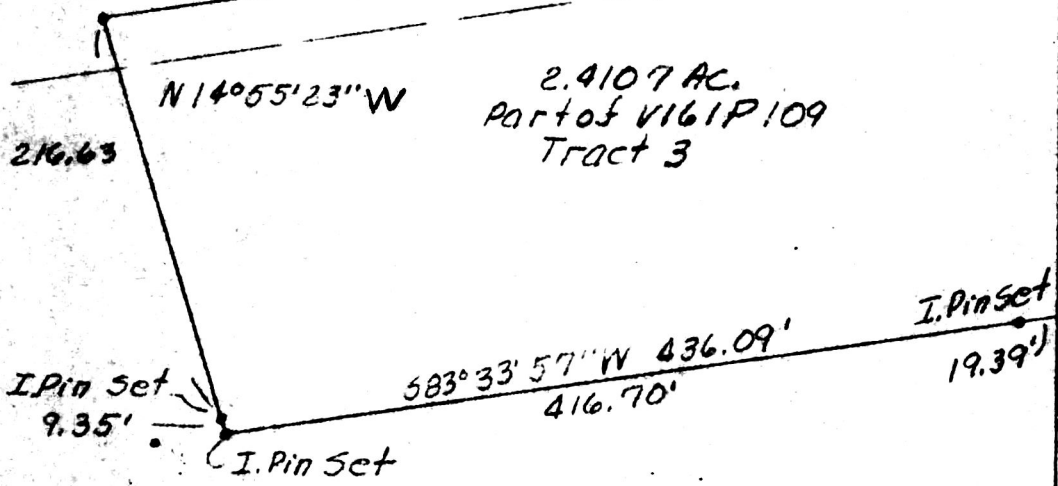
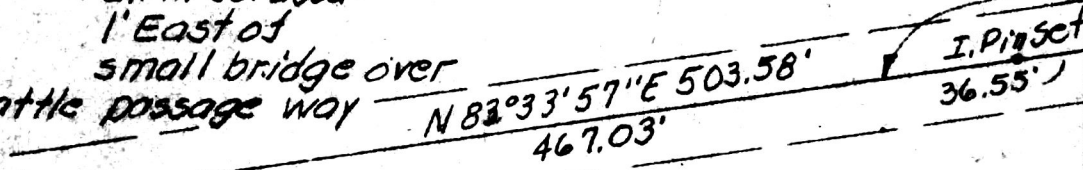
Sec. 31

52°15'0"W  
1,171.13'


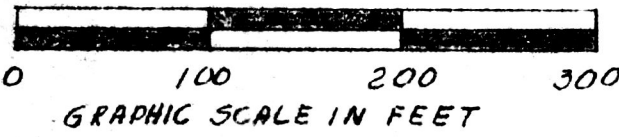


I. Pin Set about 1' East of small bridge over cattle passage way

1/2 of 50' wide easement



2.4107 AC.  
Part of V161P109  
Tract 3



PLAT OF A SURVEY FOR ANDREW M. MILLER known as part of Sec. 31, Twp. 15N., Ra. 12W. of Salt Creek Twp., Hol. Co., Ohio  
Robert L. Kasner P.S. 5193  
P.E. 28820  
3/25/85

146752

APR 23 1985

AT 2:38 O'CLOCK PM

Recorded April 24 1985 Holmes Co. Ohio Fee: 5.00  
Plat Vol. 10 Pg. 394 Recorder Richard Drayton  
Deed with Seed Vol. 226-Pg. 946