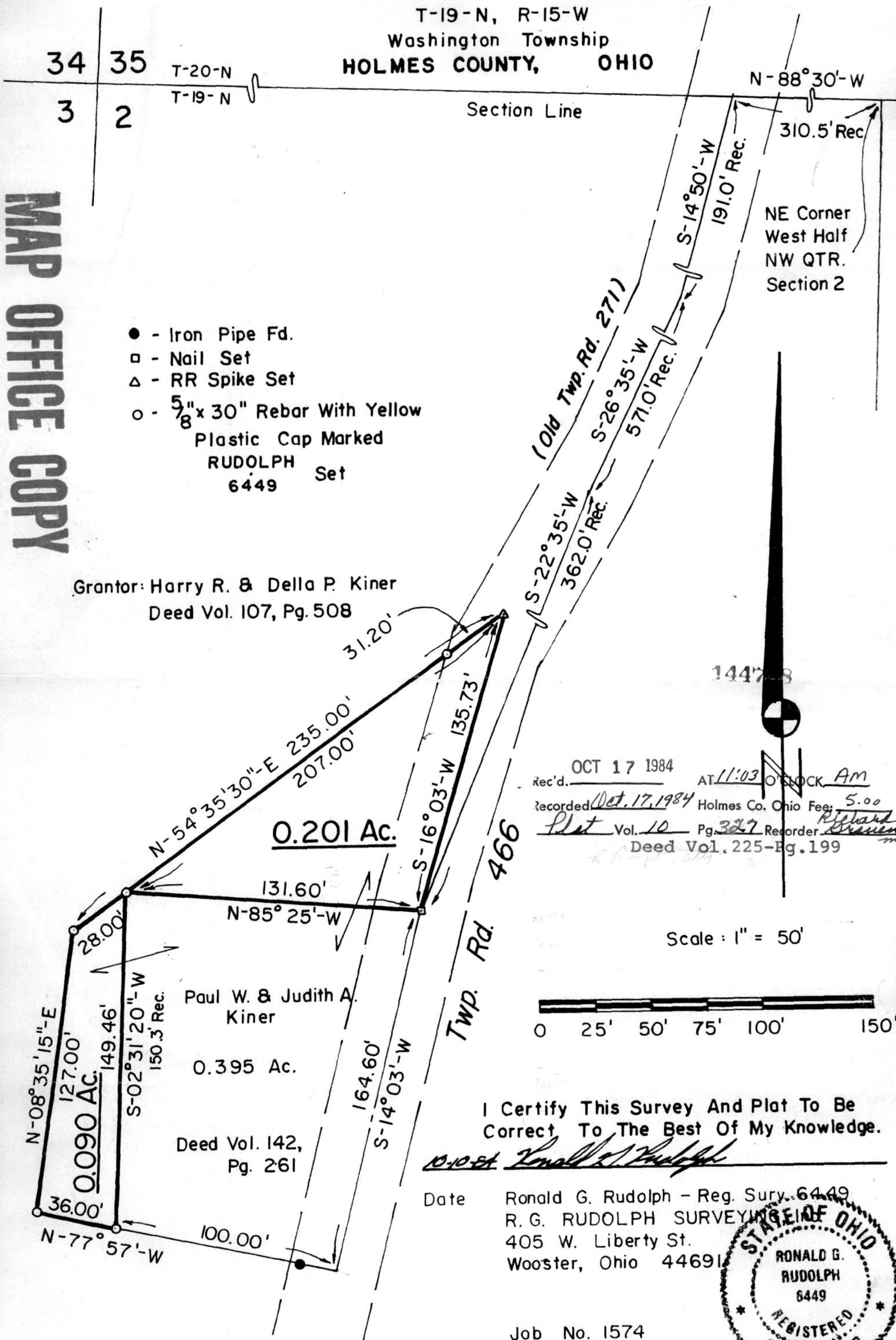


0.201 ACRE PARCEL and a 0.090 ACRE PARCEL

NW QUARTER SECTION 2
T-19-N, R-15-W
Washington Township
HOLMES COUNTY, OHIO



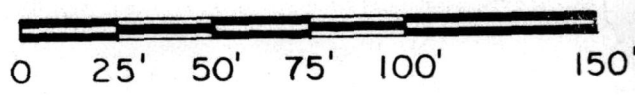
MAP OFFICE COPY

- - Iron Pipe Fd.
- - Nail Set
- △ - RR Spike Set
- - 5/8" x 30" Rebar With Yellow Plastic Cap Marked RUDOLPH 6449 Set

Grantor: Harry R. & Della P. Kiner
Deed Vol. 107, Pg. 508

144738
OCT 17 1984 AT 11:03 O'CLOCK AM
Recorded Oct. 17, 1984 Holmes Co. Ohio Fee: 5.00
Plot Vol. 10 Pg. 327 Recorder Richard Brown
Deed Vol. 225 - Pg. 199


Scale: 1" = 50'



I Certify This Survey And Plat To Be Correct To The Best Of My Knowledge.

Ronald G. Rudolph

Date Ronald G. Rudolph - Reg. Stry. 6449
R. G. RUDOLPH SURVEYING
405 W. Liberty St.
Wooster, Ohio 44691



Job No. 1574