

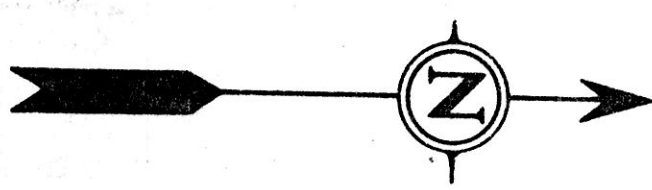
THE COSHOCTON LAND SURVEYING SERVICE

233 S. FOURTH ST.

COSHOCTON, OHIO 43812


BEING PART OF: LOT 102 The Village of Berlin
 SEC. 15
 QUAR. 2nd.
 T9N, R5W
 TOWNSHIP Berlin
 COUNTY Holmes, Ohio, U.S.M.L.

SURVEY FOR: Tom Gindlesberger
 DATE: May, 1984
 SCALE: 1" = 10'

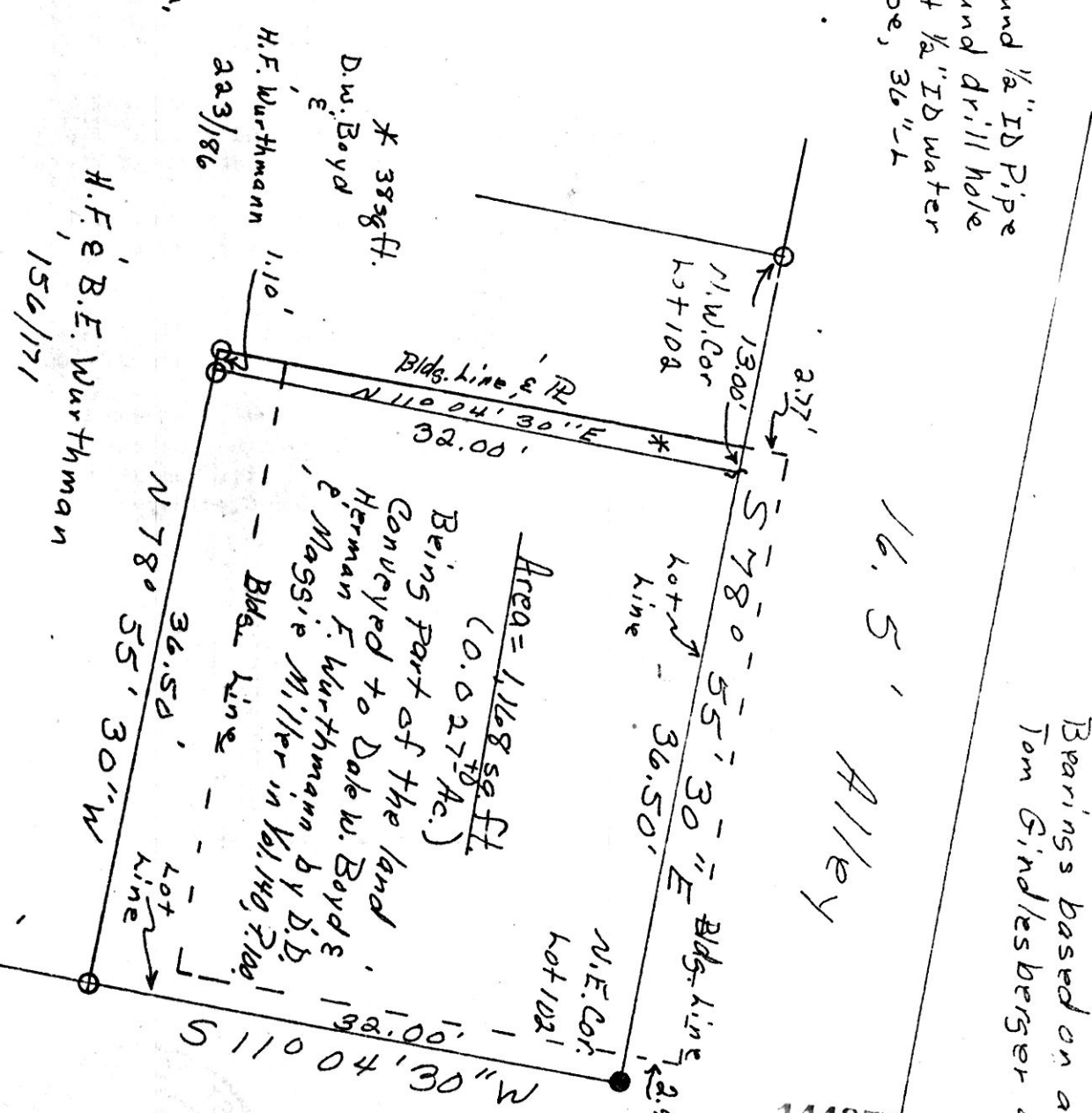


One Found 1/2" ID Pipe
 One Found drill hole
 One Set 1/2" ID water
 Pipe, 36" L

Pertinent documents:
 Tax Map above
 Survey for Tom
 Gindlesberger and
 all deeds as shown.



MAP OFFICE COPY



Area = 1168 sq. ft.
 (0.027 Ac.)
 Being part of the land
 conveyed to Dale W. Boyd
 & Herman F. Wurthmann by D.D.
 & Maggie Miller in Vol. 140, P. 100

Bearings based on a survey for
 Tom Gindlesberger dated 12/83.

144357
 SEP 14 1984
 Rec'd. 33 AT 8:53 O'CLOCK AM
 Recorded Sept. 14, 1984 Holmes Co. Ohio Fee \$5.00
 Plot Vol. 10 Pg. 307 Recorder Richard
 Deed Vol. 224-Pg. 867

I hereby certify the above plat to be correct to the best of my knowledge and belief.

Subject To All Easements
 And Rights-Of-Way, Public
 And Private, Of Record

THE COSHOCTON LAND SURVEYING SERVICE
 REGISTERED SURVEYOR 5935