

THE COSHOCTON LAND SURVEYING SERVICE

233 S. FOURTH ST.

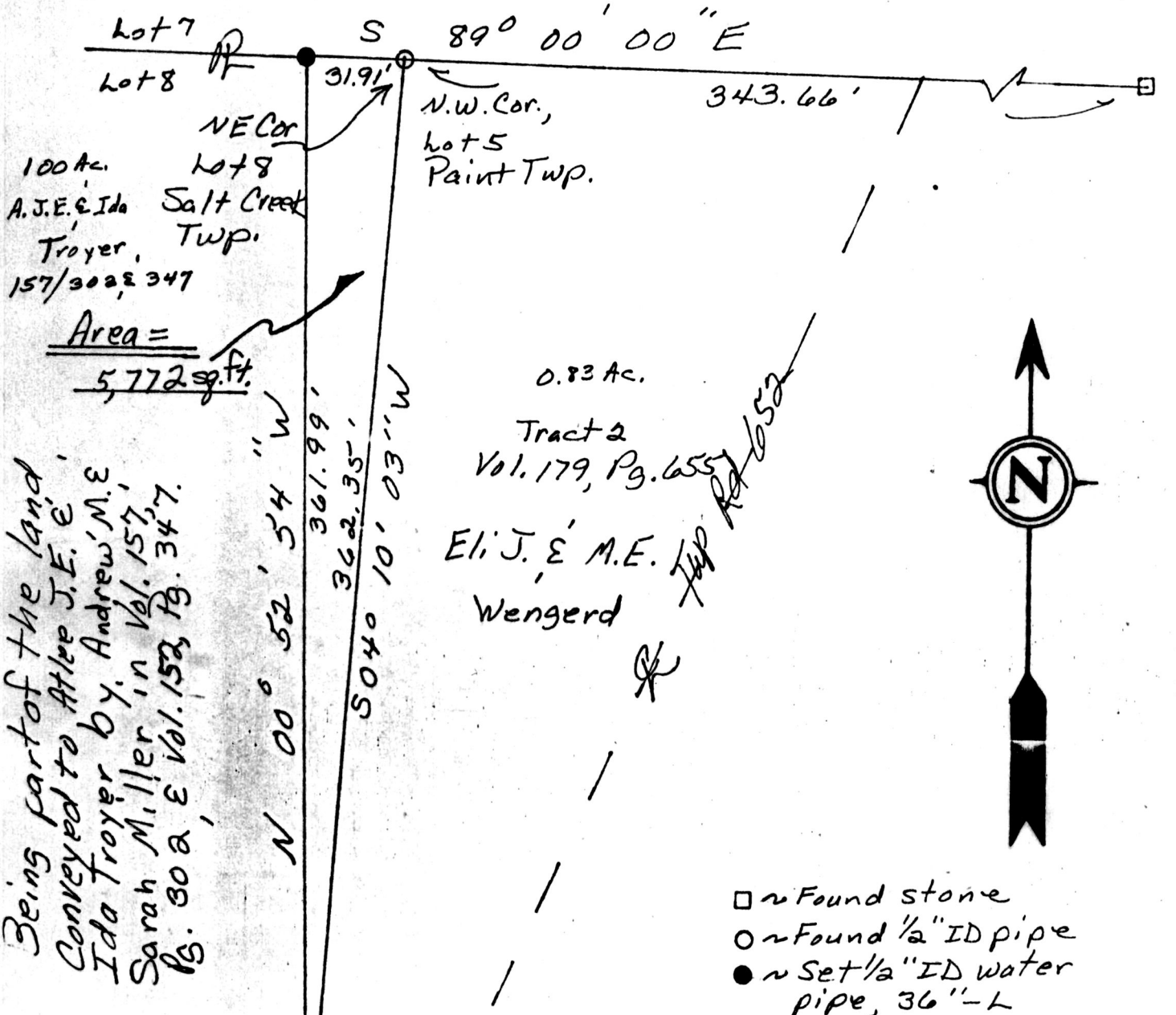
COSHOCTON, OHIO 43812

BEING PART OF: LOT 8
SEC. ~
QUAR. 9rd.
T10N, R5W
TOWNSHIP Salt Creek
COUNTY Holmes, Ohio, U.S.M.A.


SURVEY FOR: Tom Gindlesberger
DATE: January, 1984
SCALE: 1" = 50'

Note: To be conveyed to
adjoiner only.


Bearings based on a survey
by Clyde E. Purdy, P.S. 4900
recorded in Plat Record 5, Pg. 103.



Pertinent documents.
Tax Map, Berlin
Quadrangle Map,
above Purdy
Survey and all
deeds as shown.



140907
Feb. 23, 1984 AT 3:07 O'CLOCK Pm
Recorded Feb. 24, 1984 Holmes Co. Ohio Fee 5.00
Plat Vol. 10 Pg. 232 Recorder Richard Shaver



DEED VOL. 222 PAGE 932

I hereby certify the above plat to be correct to the best of my knowledge and belief.

Subject To All Easements
And Rights-Of-Way, Public
And Private, Of Record

THE COSHOCTON LAND SURVEYING SERVICE
REGISTERED SURVEYOR 5935