

THE COSHOCTON LAND SURVEYING SERVICE

233 S. FOURTH ST.

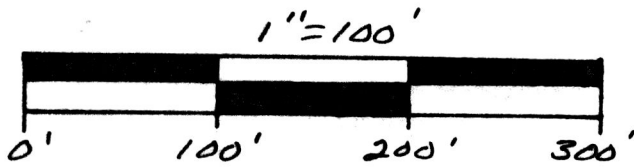
139004

COSHOCTON, OHIO 43812

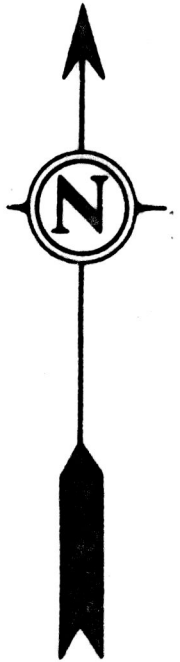
BEING PART OF: LOT ~
 SEC. 11, N.E. 1/4
 QUAR. ~
 T8N, R9W
 TOWNSHIP Richland
 COUNTY Holmes, Ohio, U.S.M.L.

SURVEY FOR: Mark Allison
 DATE: September, 1983
 SCALE: 1" = 100'

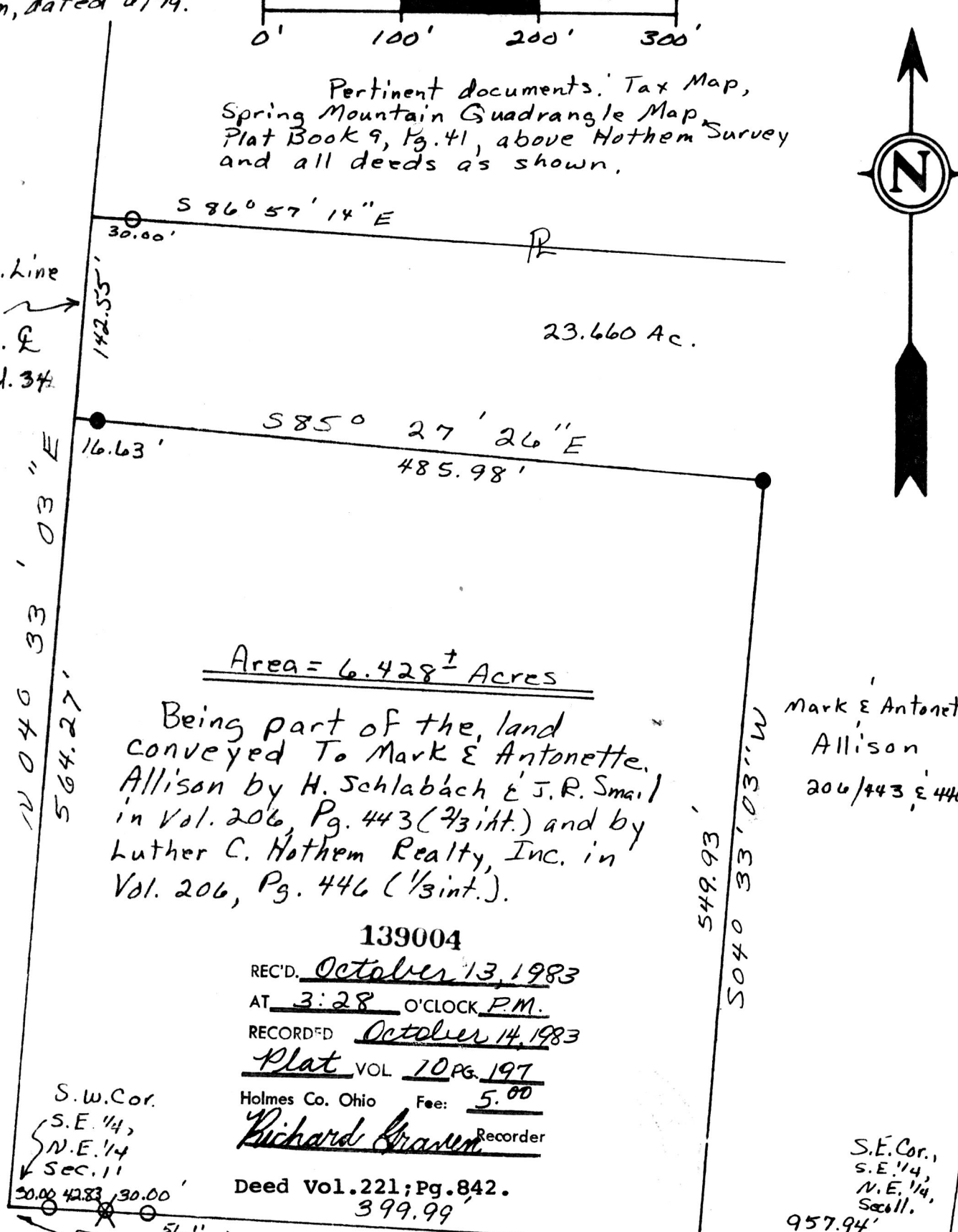
Bearings based on a survey for Luther Hothem, dated 6/79.



Pertinent documents: Tax Map, Spring Mountain Quadrangle Map, Plat Book 9, Pg. 41, above Hothem Survey and all deeds as shown.



1/4 sec. line
 Approx. E
 Twp. Rd. 34



Being part of the land conveyed To Mark & Antonette Allison by H. Schlabach & J.R. Smail in Vol. 206, Pg. 443 (2/3 int.) and by Luther C. Hothem Realty, Inc. in Vol. 206, Pg. 446 (1/3 int.).

Mark & Antonette Allison
 206/443 & 446

MAP OFFICE COPY

139004

REC'D. October 13, 1983

AT 3:28 O'CLOCK P.M.

RECORDED October 14, 1983

Plat VOL 10 PG. 197

Holmes Co. Ohio Fee: 5.00

Richard Brown Recorder

Deed Vol. 221; Pg. 842.

399.99'

S.W. Cor.

S.E. 1/4,

N.E. 1/4

Sec. 11

30.00 42.83 30.00'

S.E. Cor.,
 S.E. 1/4,
 N.E. 1/4,
 Sec. 11.

957.94'

- ⊗ Found spike on 1/2" ID pipe or as shown (Found).
- Set 1/2" ID water pipe, 36"-L.

I hereby certify the above plat to be correct to the best of my knowledge and belief.

Subject To All Easements

And Rights-Of-Way, Public

And Private, Of Record

THE COSHOCTON LAND SURVEYING SERVICE

REGISTERED SURVEYOR 5935