

THE COSHOCTON LAND SURVEYING SERVICE

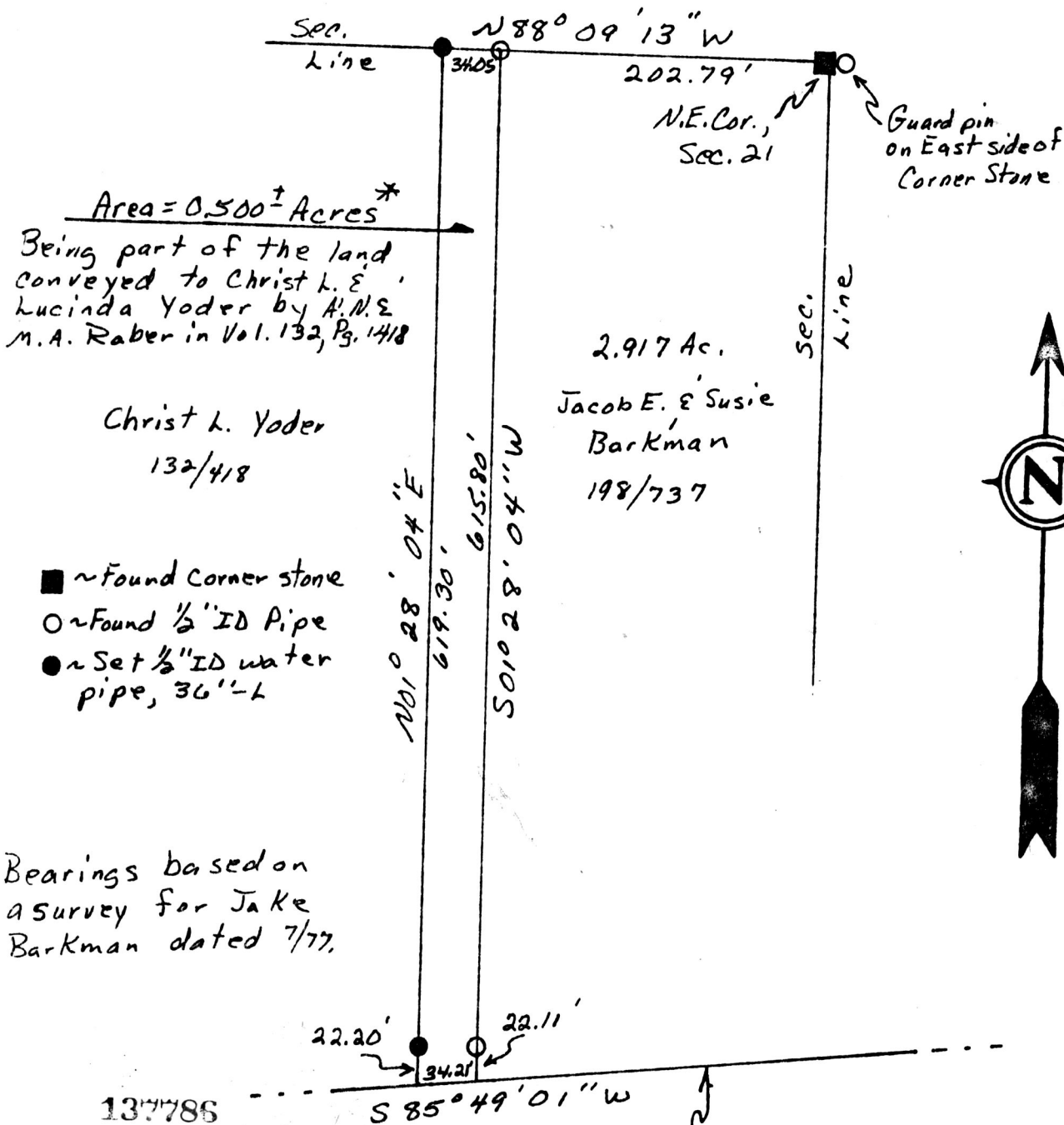
233 S. FOURTH ST.

COSHOCTON, OHIO 43812

BEING PART OF: LOT ~  
SEC. 21  
QUAR. 4th.  
TSN, R5W  
TOWNSHIP Clark  
COUNTY Holmes, Ohio, U.S.M.L.

SURVEY FOR: Jacob Barkman  
land of Christ L. Yoder  
DATE: June, 1983  
SCALE: 1" = 100'

\* To be conveyed to adjoining only.



Area = 0.500± Acres \*

Being part of the land conveyed to Christ L. & Lucinda Yoder by A.M. & M.A. Raber in Vol. 132, Pg. 1418

Christ L. Yoder  
132/418

2.917 Ac.  
Jacob E. & Susie Barkman  
198/737

- ~ Found corner stone
- ~ Found 1/2" ID Pipe
- ~ Set 1/2" ID water pipe, 36"-L

Bearings based on a survey for Jake Barkman dated 7/77.

137786


176  
E Twp. Rd.

Pertinent documents:

Tax Map, above survey for Jake Barkman, P.B. 8, Pg. 623 and all deeds as shown, & Baltic Quadrangle Map.

Rec'd. July 13, 1983 AT 10:26 O'CLOCK AM  
Recorded July 13, 1983 Holmes Co. Ohio Fee: \$5.00  
Plat Vol. 10 Pg. 159 Recorder Richard Thaven

Deed Vol. 220; Pg. 953, 1" = 100'



I hereby certify the above plat to be correct to the best of my knowledge and belief.


Subject To All Easements

And Rights-Of-Way, Public

And Private, Of Record

THE COSHOCTON LAND SURVEYING SERVICE

REGISTERED SURVEYOR 5935



MAP OFFICE COPY

S11 F25