

133662
THE COSHOCTON LAND SURVEYING SERVICE


233 S. FOURTH ST.

COSHOCTON, OHIO 43812

BEING PART OF: LOT
 SEC. 20 and 21
 QUAR. 3rd
 T9N, R5W
 TOWNSHIP Walnut Creek
 COUNTY Holmes

SURVEY FOR: *Mattie Miller*
 DATE: *July 24 1981*
 SCALE: 1" = 100'

Original Plat Filed With Map Office
 Richard George, Recorder



Tract #1 1.000± ac Sec 20

 Tract #2 6.072± ac Sec. 20
 2.023± ac Sec. 21

 Total 2.095± ac.

Emanuel & Mattie Miller
 120/395
 (Tracts 1 and 2)

Tract 1 & Tract 2

Being part of the lands conveyed
 to Emanuel & Mattie Miller by Venus &
 Lizzie Mast Et al. in Vol 120 Pg 395 (part of
 tracts 1 & 2) containing a total of 3.095± ac

Subject To All Easements
 And Rights-Of-Way, Public
 And Private, Of Record

Pertinent documents used:
 ALL deeds as shown
 Sugar creek Quad map
 Section map 20 & 21

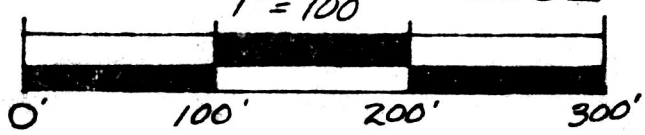
- Found 1 1/2" solid steel bar
- Set 1/2" I.D. water pipe

36" long
 Rec'd. *Sept. 24, 1982* AT 11:15 O'CLOCK A.M.


Recorded *Sept. 21, 1982* Holmes Co. Ohio Fee *2.00*
 Plat Vol. 10 Pg. 53 Recorder *Richard George*

Bearings based on Deed Vol 215 Pg 717
 description in Vol 120 Deed Vol 216 Pg 596
 pg. 395

MAP OFFICE



I hereby certify the above plat to be correct to the best of my knowledge and belief.



COSHOCTON LAND SURVEYING SERVICE

REGISTERED SURVEYOR 5935

