

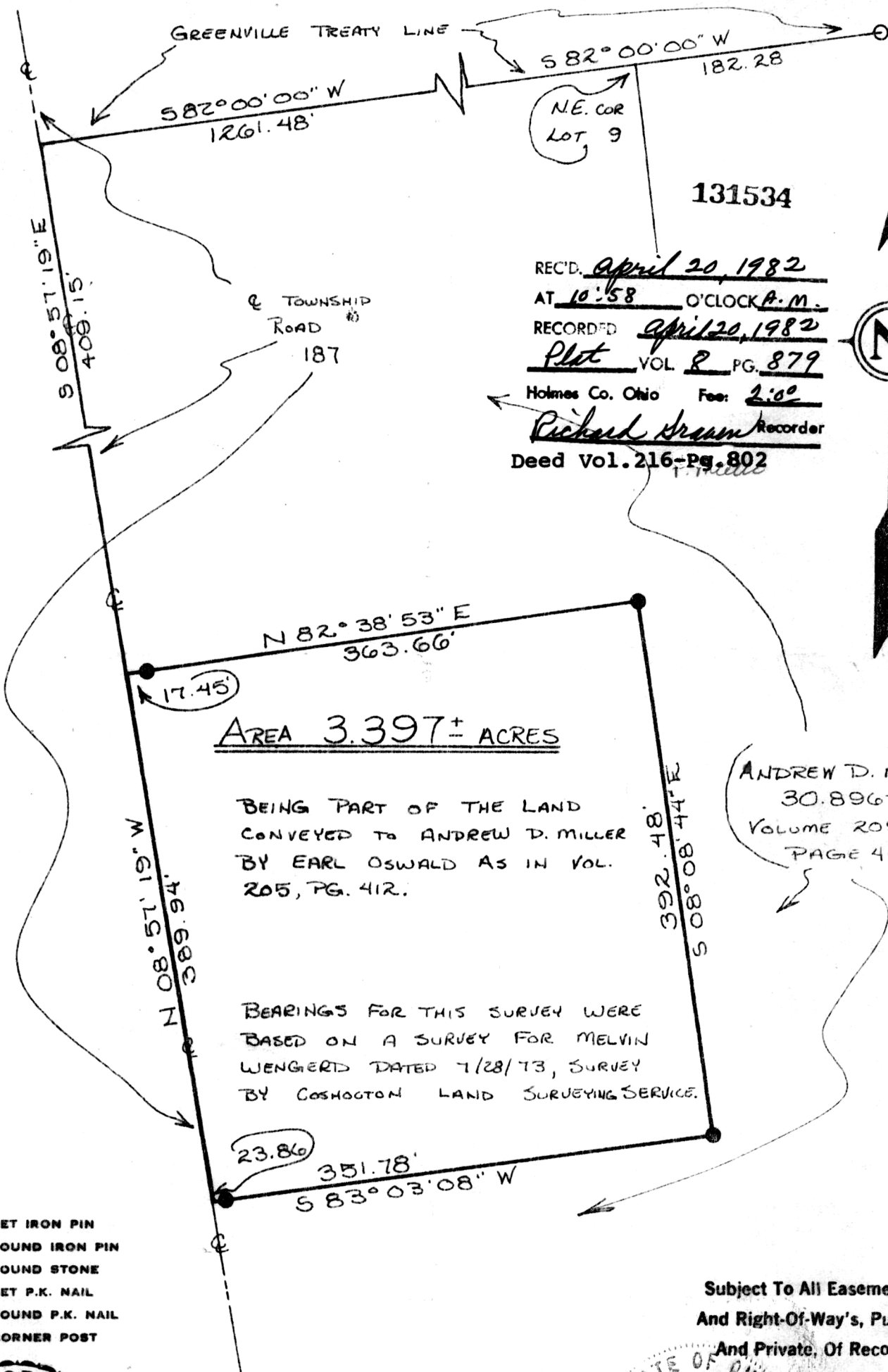
THE COSHOCTON LAND SURVEYING SERVICE

233 S. FOURTH ST.

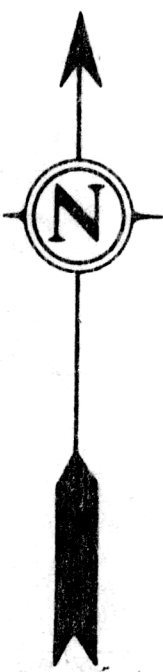
COSHOCTON, OHIO 43812

BEING PART OF: LOT 9
 SEC. 2
 QUAR. 3RD
 TION, R6W
 TOWNSHIP PRAIRIE
 COUNTY HOLMES, OHIO, U.S.M.L.

SURVEY FOR: EMANUAL HOSTETLER
 DATE: JULY 1980
 SCALE: 1" = 100'



REC'D. April 20, 1982
 AT 10:58 O'CLOCK A.M.
 RECORDED April 20, 1982
Plot VOL 2 PG. 879
 Holmes Co. Ohio Fee: 2.00
Richard Brown Recorder
 Deed Vol. 216-Pg. 802



AREA 3.397± ACRES

BEING PART OF THE LAND
 CONVEYED TO ANDREW D. MILLER
 BY EARL OSWALD AS IN VOL.
 205, PG. 412.

(ANDREW D. MILLER
 30.896± AC
 VOLUME 205
 PAGE 412)

BEARINGS FOR THIS SURVEY WERE
 BASED ON A SURVEY FOR MELVIN
 WENGERD DATED 7/28/73, SURVEY
 BY COSHOCTON LAND SURVEYING SERVICE.

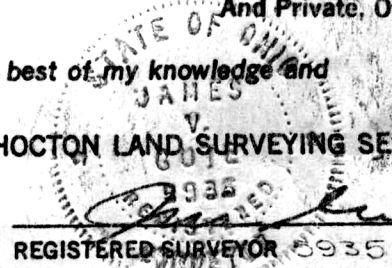
- - SET IRON PIN
- - FOUND IRON PIN
- - FOUND STONE
- ▲ - SET P.K. NAIL
- △ - FOUND P.K. NAIL
- - CORNER POST

Subject To All Easements
 And Right-Of-Way's, Public
 And Private, Of Record



I hereby certify the above plat to be correct to the best of my knowledge and belief.

THE COSHOCTON LAND SURVEYING SERVICE



MAP OFFICE COPY

REGISTERED SURVEYOR 5935

Tape 19, File 20