


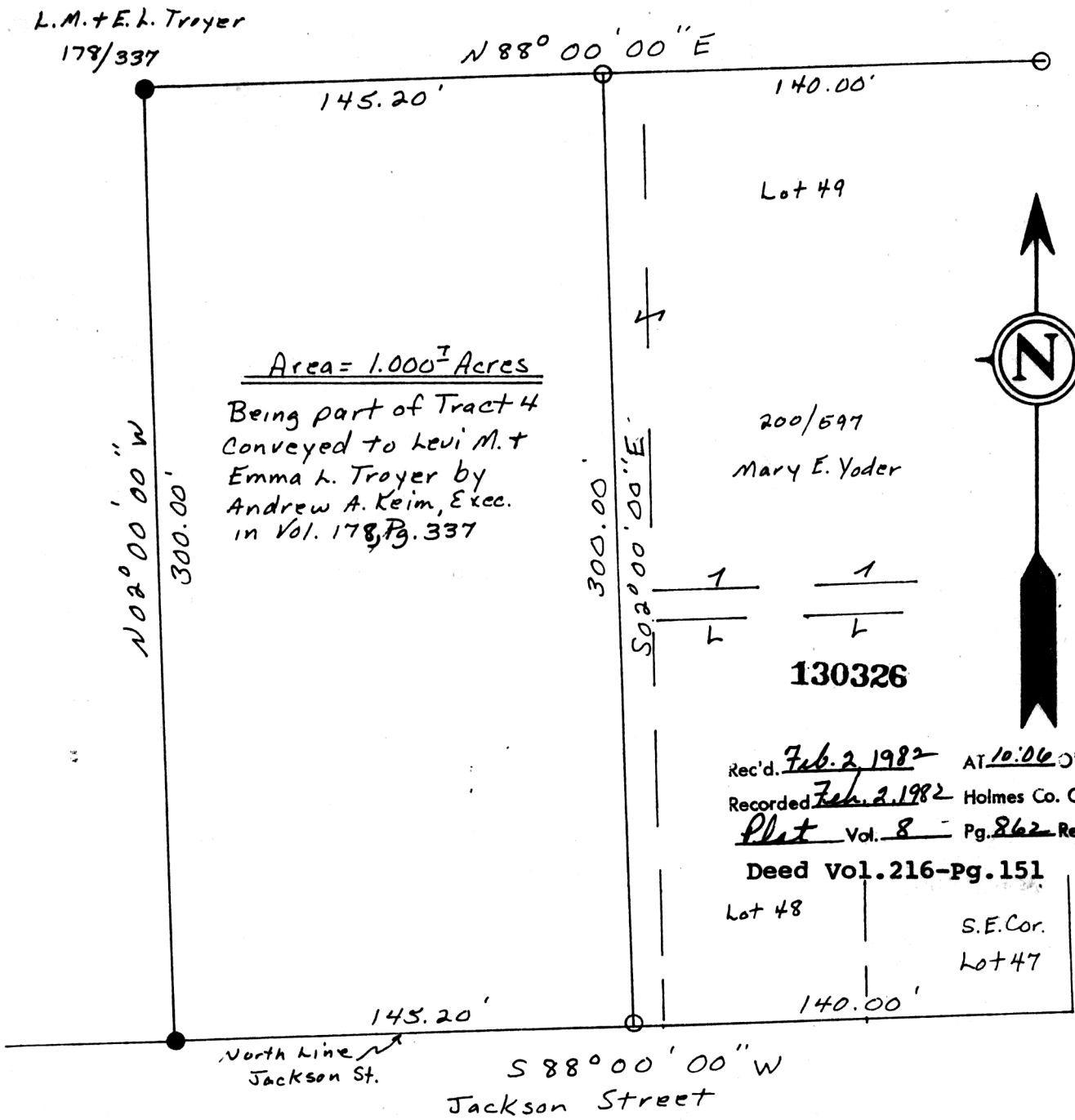
THE COSHOCTON LAND SURVEYING SERVICE

233 S. FOURTH ST.

COSHOCTON, OHIO 43812

BEING PART OF: PLAT LOT ~ 1, 1st Add. To Middletown (Now Mt. Hope)
 SEC. 2: Deed Record 3, Pg. 66
 QUAR. ~
 T14N, R12W
 TOWNSHIP Salt Creek
 COUNTY Holmes, Ohio, The Congress Lands North of the OLD 7 Ranges

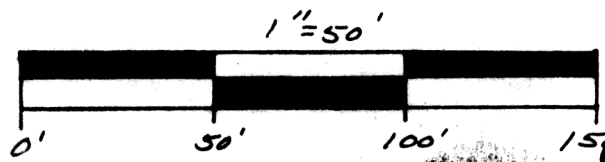
SURVEY FOR: Raymond Miller
 Land of Levi M. Troyer
 DATE: Dec, 1981
 SCALE: 1" = 50'



- ~ Found 3/4" rebar
- ~ Set 1/2" I.D. water pipe, 36" ~ h.

Pert. docu: Tax Map, Fredericksburg + Berlin Quadrangle Maps, PB 8, Pg. 122, Vol. 3, Pg. 66, 3 surveys by Coshocton Land Survey and all deeds as shown

Bearings based on a survey by Robt. L. Kasner, R.S. 5193 recorded in P.B. 8, Pg. 122



MAP OFFICE COPY

I hereby certify the above plat to be correct to the best of my knowledge and belief.

- Subject To All Easements
- And Rights-Of-Way, Public
- And Private, Of Record

THE COSHOCTON LAND SURVEYING SERVICE