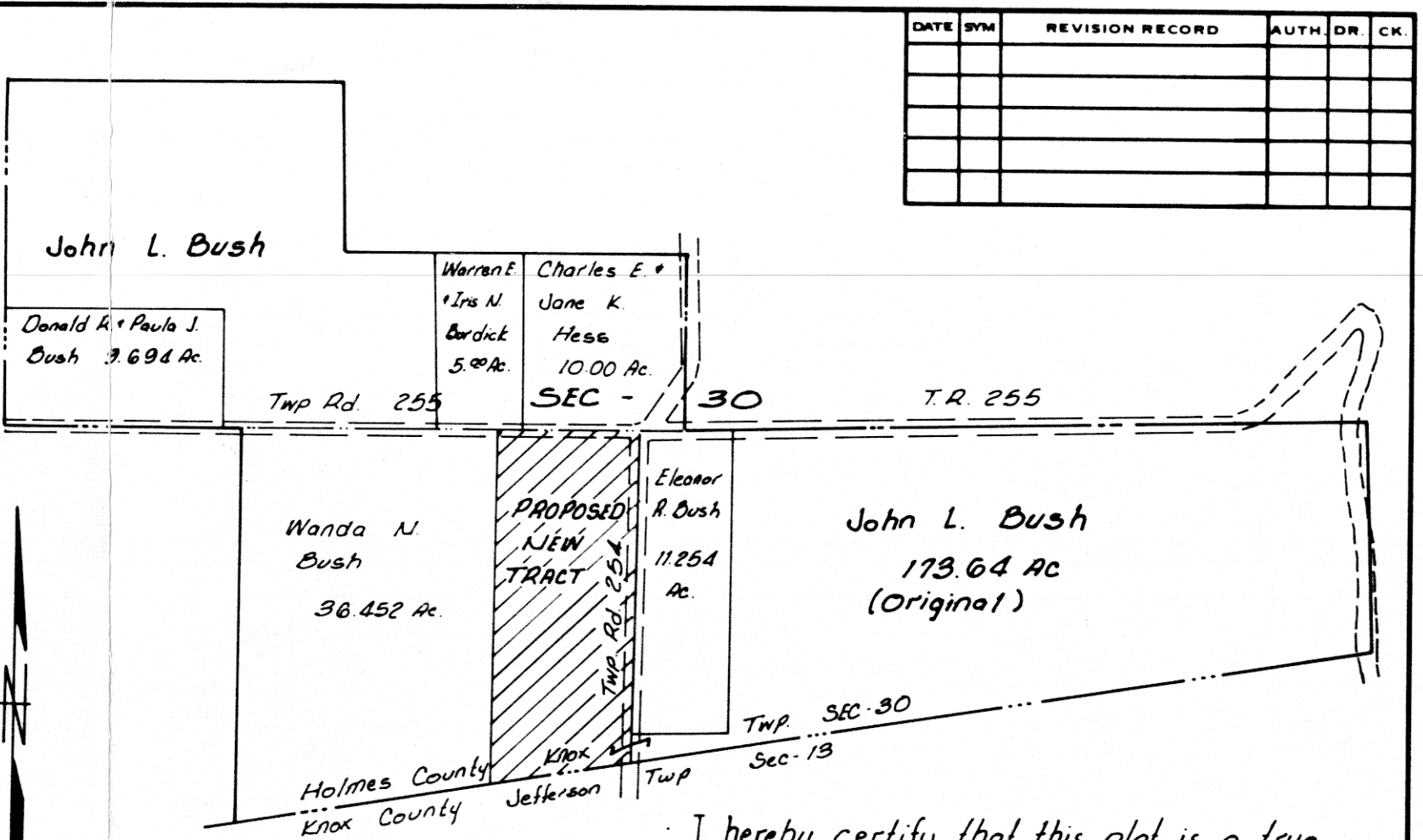
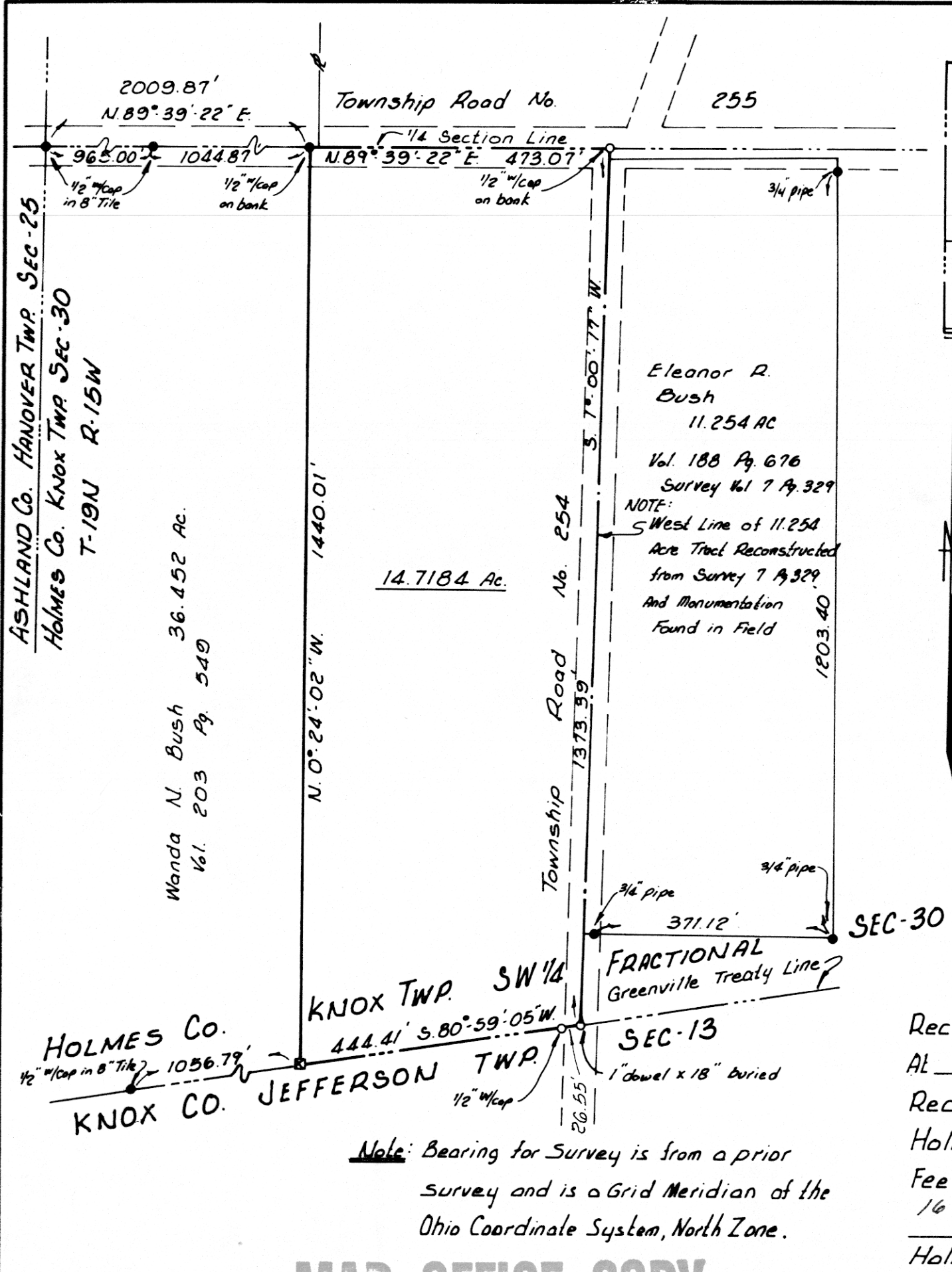


DATE	SYM	REVISION RECORD	AUTH	DR.	CK.

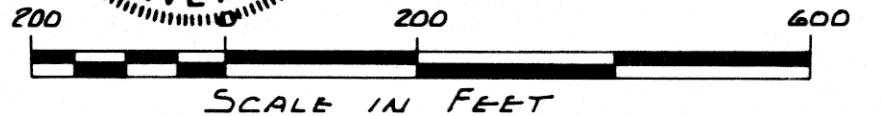



**LEGEND**

- Stone Found
- Iron Pin or Pipe Found
- Iron Pin Set: 1/2" x 36" Pipe w/cap marked Sanford 5424 (or as shown)

I hereby certify that this plat is a true delineation of a field survey for 14.7184 Ac.

Date 3/12/81  
 Robert A. Sanford P.S.  
 Registered Surveyor No. 5424



Received December 17, 1981  
 At 3:12 O'Clock P.M.  
 Recorded December 18, 1981  
 Holmes Co. Plat Vol. 8 Pg. 844  
 Fee 3<sup>20</sup> Deed Vol. 215-Pg. 715  
 16 X 10 K 2  
 Holmes County Recorder

Note: Bearing for Survey is from a prior survey and is a Grid Meridian of the Ohio Coordinate System, North Zone.

TOLERANCES (EXCEPT AS NOTED)	HOLMES COUNTY KNOX TOWNSHIP SW 1/4 FRACTIONAL SECTION-30 T-19N R-15W		
DECIMAL	SCALE 1"=200'	DRAWN BY R.A. SANFORD	
±		APPROVED BY	
FRACTIONAL	TITLE SURVEY PLAT MAP FOR 14.7184 ACRES FOR JOHN A. & WANDA N. BUSH		
±	DATE 3-12-81	DRAWING NUMBER 454-1981	
ANGULAR			
±			