

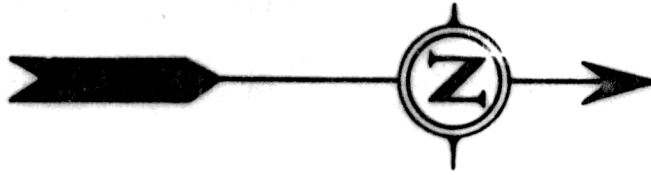
# THE COSHOCTON LAND SURVEYING SERVICE

233 S. FOURTH ST.

COSHOCTON, OHIO 43812

BEING PART OF: LOT ~  
 SEC. 6, N.E. 1/4  
 QUAR. 2nd.  
 T8N, R5W  
 TOWNSHIP Clark  
 COUNTY Holmes, Ohio, U.S.M.L.

SURVEY FOR: Levi Schrock  
 (Land of Levi A. Miller)  
 DATE: October, 1981  
 SCALE: 1" = 100'

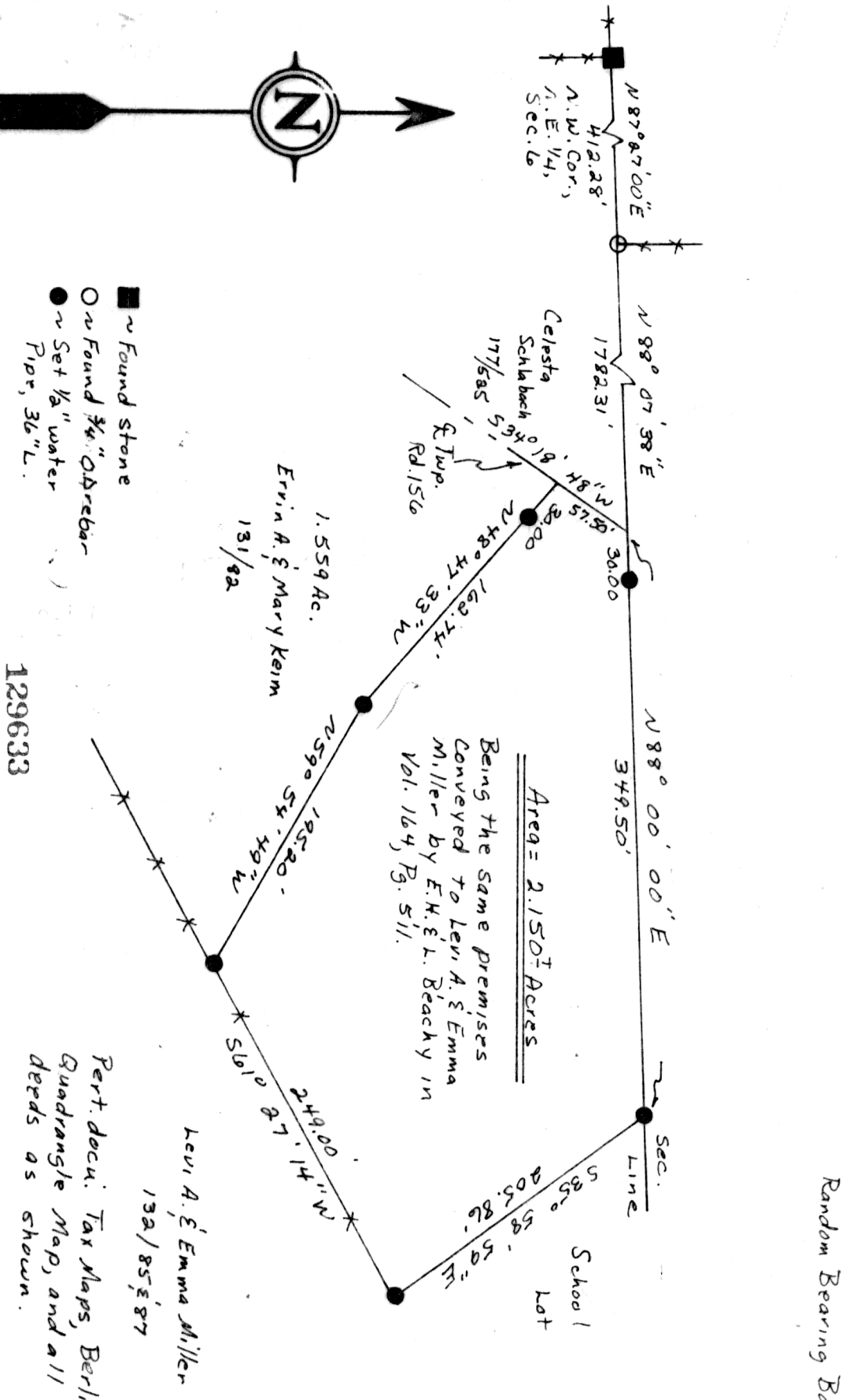



- Found Stone
- Found 3/4" Opalrebar
- Set 1/2" water Pipe, 36" L.

Subject To All Easements  
 And Rights-Of-Way, Public  
 And Private, Of Record

RECD. November 15, 1981  
 AT 1:18 O'CLOCK PM.  
 RECORDED December 16, 1981  
 Plat VOL. 8 PG. 838  
 Holmes Co. Ohio Fee: 2.00  
*Richard Schlabach* Recorder  
 Deed VOL. 215-Pg. 686

129633



Area = 2.150<sup>±</sup> Acres  
 Being the same premises  
 conveyed to Levi A. & Emma  
 Miller by F.H. & L. Beachy in  
 Vol. 164, Pg. 511.

Pert. decy. Tax Maps, Berlin  
 Quadrangle Map, and all  
 deeds as shown.  
 Levi A. & Emma Miller  
 132/85<sup>±</sup> 87

Random Bearing Basis

Title To: Double-A Trust  
 Box 36  
 Charm, Ohio 44617

Ada D. Schlabach &  
 Atlee D. Schlabach, Co-Trustees



I hereby certify the above plat to be correct to the best of my knowledge and belief.

THE COSHOCTON LAND SURVEYING SERVICE

REGISTERED SURVEYOR 5935

MAP OFFICE COPY