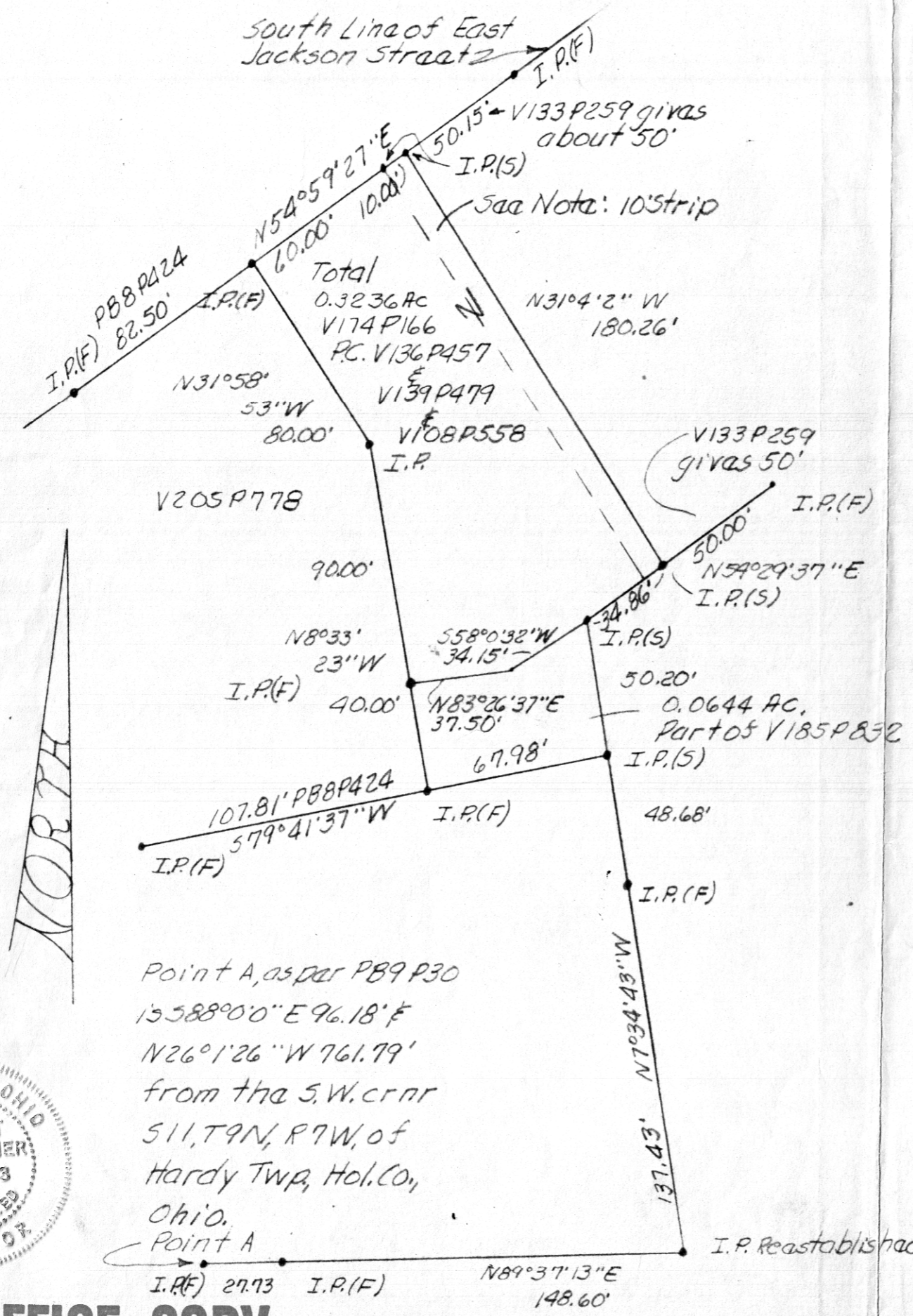




126706

Rec'd. June 9, 1981 AT 3:22 O'CLOCK P.M.  
Recorded June 10, 1981 Holmes Co. Ohio Fee: 2.60  
Plot Vol. 8 Pg. 759 Recorder Richard Drumm  
13x10x2

Note: From 7/13/1939 to Deed Vol. 213-Pg. 240  
11/4/1958 this 10' strip  
was lost and not  
carried forward in  
transfers as it should  
have been.



Point A, as per PB9 P30  
13588°0'0"E 96.18' F  
N26°1'26"W 761.79'  
from the S.W. crnr  
S11, T9N, R7W, of  
Hardy Twp, Hol. Co.,  
Ohio.



PLAT OF A SURVEY FOR  
RICHARD & JULIA GRAY  
Known as part of Out Lot  
4 of Original In Lots to  
the Village of Millersburg  
situated in S12, T9N, R7W  
of Hardy Twp, Hol. Co., Ohio.

Robert L. Kasner P.S. 5193  
P.E. 28820

5/14/81

MAP OFFICE COPY