

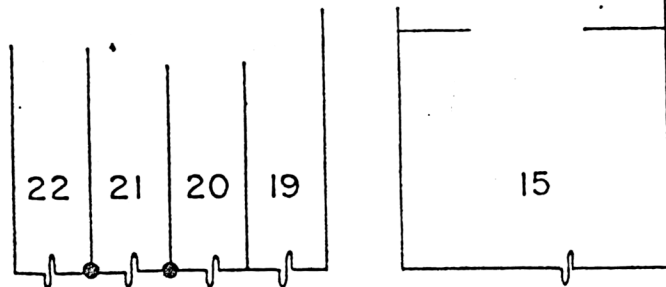
BY J. E. K. DATE 5-5-81 SUBJECT FOR Dale J. Point - Grantor
 CHKD. BY R. G. R. DATE Rte. 2 Box 79 Dundee, Ohio 44624

SHEET NO. 1 OF 1
 JOB NO. 616

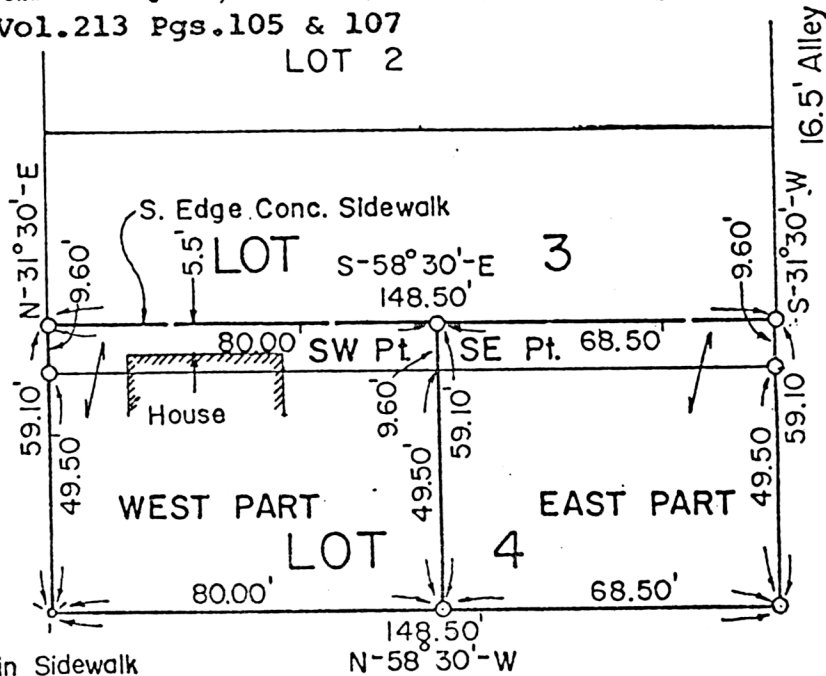
126536

Rec'd. May 29, 1981 AT 11:05 O'CLOCK a.m.
 Recorded May 29, 1981 Holmes Co. Ohio Fees 2.00
 Plat Vol. 8 Pg. 750 Recorder Richard G. Rudolph

SURVEY
 OF
 WEST PART of LOT 4 & SW PART of LOT 3
 AND
 EAST PART of LOT 4 & SE PART of LOT 3
 VILLAGE of BENTON
 HOLMES COUNTY, OHIO



JACKSON ST. - 49.5'-



16.5' Alley


CALHOUN ST. - 49.5'-

- - I. P. Fd.
- - Rebar Set

References

- Deed Vol. 196, Pg. 717
- Deed Vol. 186, Pg. 510
- Sur. Rec. Vol. 5, Pg. 315
- Plat Vol. 8, Pg. 144.
- Previous Survey in O.L. 10

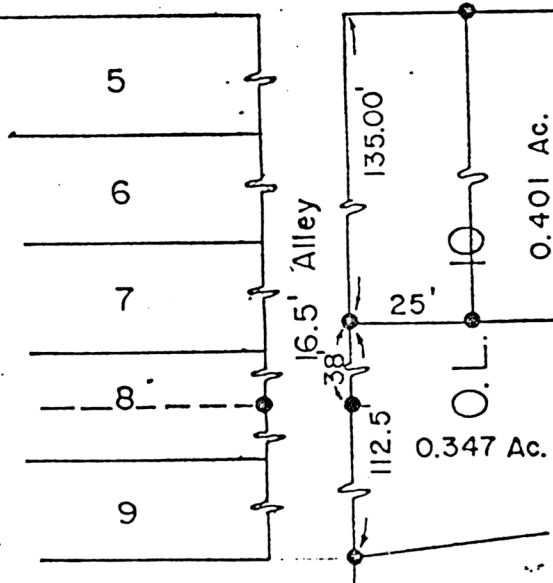
Scale : 1" = 40'



I Certify This Survey And Plat To Be Correct To The Best Of My Knowledge.

5-6-81 *Ronald G. Rudolph*

Date Ronald G. Rudolph - R.S. 6449
 R.G. RUDOLPH SURVEYING, Inc.
 1175 Summerset Dr.
 Wooster, Ohio 44691



Original Plat Filed in the Map Court
 Richard G. Rudolph, Recorder