


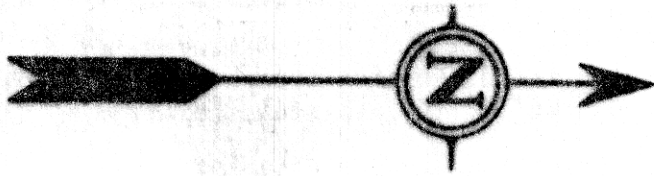
THE COSHOCTON LAND SURVEYING SERVICE

233 S. FOURTH ST.

COSHOCTON, OHIO 43812

BEING PART OF: LOT 16  
 SEC. 2  
 QUAR. 240  
 T9N, R5W  
 TOWNSHIP DEARLIN  
 COUNTY HOLMES, OHIO, U.S.A.L.

SURVEY FOR: ANDY C. MILLER  
 LAND OF CLARA MILLER  
 DATE: 4/80  
 SCALE: 1" = 100'




122404

REC'D July 15, 1980  
 AT 2:41 O'CLOCK P.M.  
 RECORDED July 16, 1980  
 HOLMES CO. REC'D. 8. P. 625  
 FEES \$ 2.<sup>00</sup>  
 Richard Mauer RECORDER  
 Deed Vol. 210-Pg 32

BEING PART OF THE SAME CONVEYED  
 TO CLARA MILLER IN V. 208, P. 679,  
 TRACT NO. 1

AREA: 2.100 ± ACRES



I hereby certify the above plat to be correct to the best of my knowledge and belief.

THE COSHOCTON LAND SURVEYING SERVICE

REGISTERED SURVEYOR 5935

MAP OFFICE COPY