

THE COSHOCTON LAND SURVEYING SERVICE

233 S. FOURTH ST.

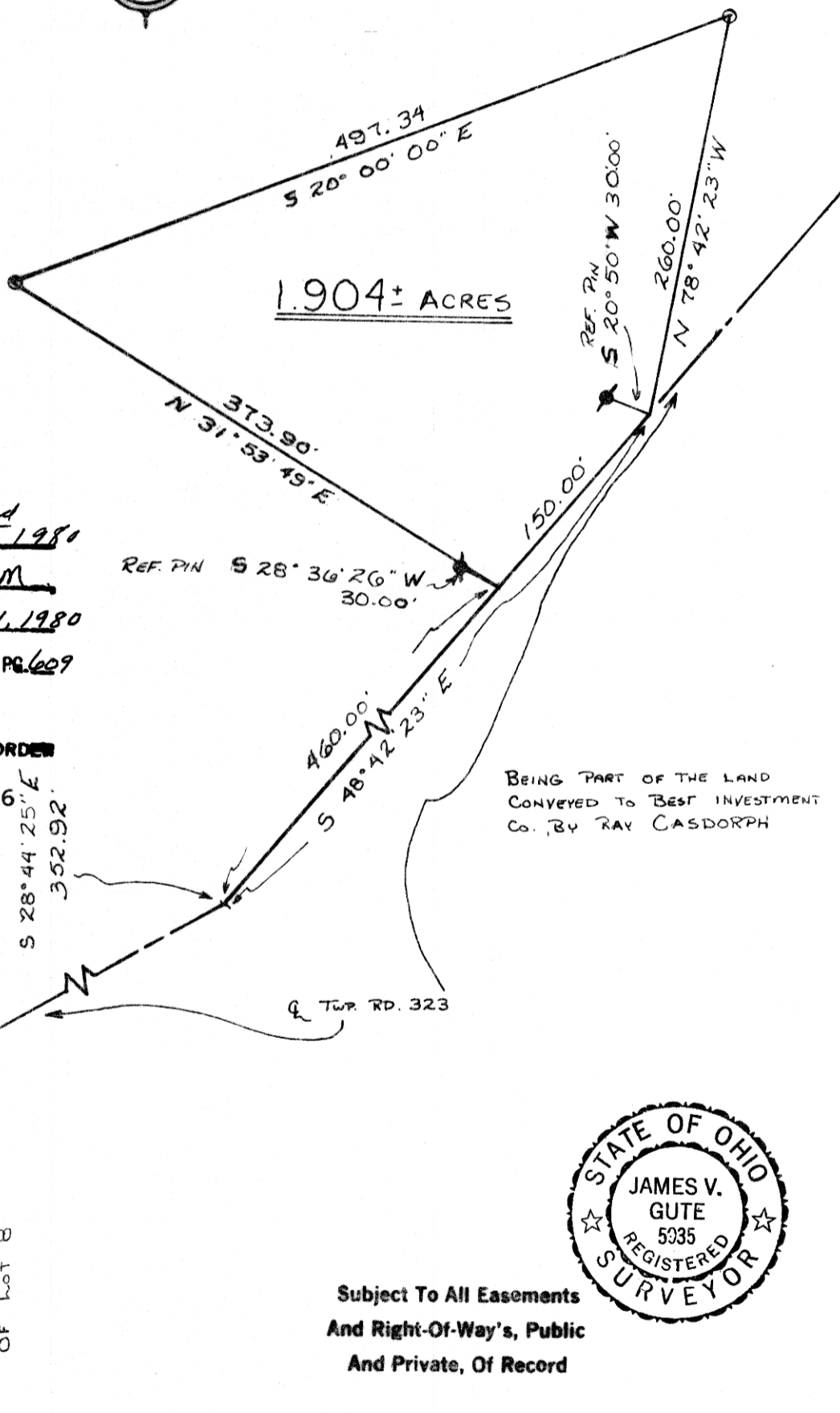
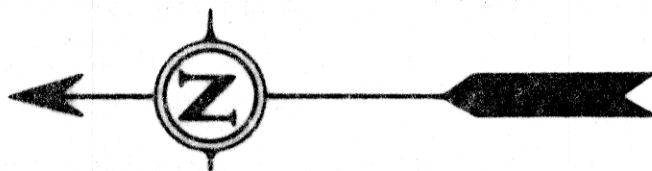
COSHOCTON, OHIO 43812

BEING PART OF: LOT 8
 SEC. ~
 QUAR. 1st
 T 9N, R 7W
 TOWNSHIP HARDY
 COUNTY HOLMES, OHIO

SURVEY FOR: BEST INVESTMENT CO.

DATE: APRIL 1980

SCALE: 1" = 100'



121926

1.904+ ACRES

RECTD: June 3rd 1980

AT 2:31 O'CLOCK P.M.

RECORDED: June 4, 1980


HOLMES CO. Plat VOL. 8 PG. 609

FEE: \$ 2⁰⁰

Richard Drauw RECORDER

Deed Vol. 209-Pg. 606

BEING PART OF THE LAND
 CONVEYED TO BEST INVESTMENT
 CO. BY RAY CASDORPH



Subject To All Easements
 And Right-Of-Way's, Public
 And Private, Of Record

- - SET IRON PIN
 - - FOUND IRON PIN
 - - FOUND STONE
 - ▲ - SET P.K. NAIL
 - △ - FOUND P.K. NAIL
 - - CORNER POST
- I hereby certify the above plat to be correct to the best of my knowledge and belief.
- FOUND 3/4" REBAR

THE COSHOCTON LAND SURVEYING SERVICE

[Signature]

REGISTERED SURVEYOR 5935