

Known as part of the N.W. 1/4 519, T17N, R14W, of Knox Twp., Hol. Co., Ohio, and more fully described as follows.

Beginning at a stone at the S.E. crnr N.W. 1/4; thence with E. line N.W. 1/4  $N4^{\circ}31'00''E$  399.50' to the true point of beginning of the herein described parcel from which an iron pin bears  $S4^{\circ}31'00''W$  20.00';

thence leaving E. line N.W. 1/4  $N77^{\circ}29'54''W$  595.43' to a point in T.R. 366 from which an iron pin bears  $50^{\circ}34'20''E$  20.00';

thence with T.R. 366  $N0^{\circ}34'20''W$  314.20' to a point; thence leaving T.R. 366  $N89^{\circ}15'36''E$  617.00' to an iron pin found and passing an iron pin found at 25.00'; thence  $S3^{\circ}27'23''W$  168.53' with E. line N.W. 1/4 to a stone monument found;

thence  $S3^{\circ}41'00''W$  283.70' to the place of beginning and containing 5.293 acres, but subject to all legal highways.

No buildings.


Resurvey of V. 177 P. 503 & V. 187 P. 202

PLAT OF RESURVEY OF  
V. 177 P. 503 & V. 187 P. 202

Known as part of N.W. 1/4 519,  
T17N, R14W of Knox Twp.,  
Hol. Co., Ohio.

Purchased in 1979 by Law's  
Moravy (V. 209 P. 412 & 414)  
and split in 1980 as per  
plat at right.

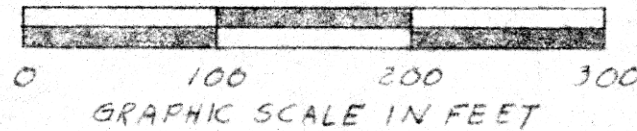
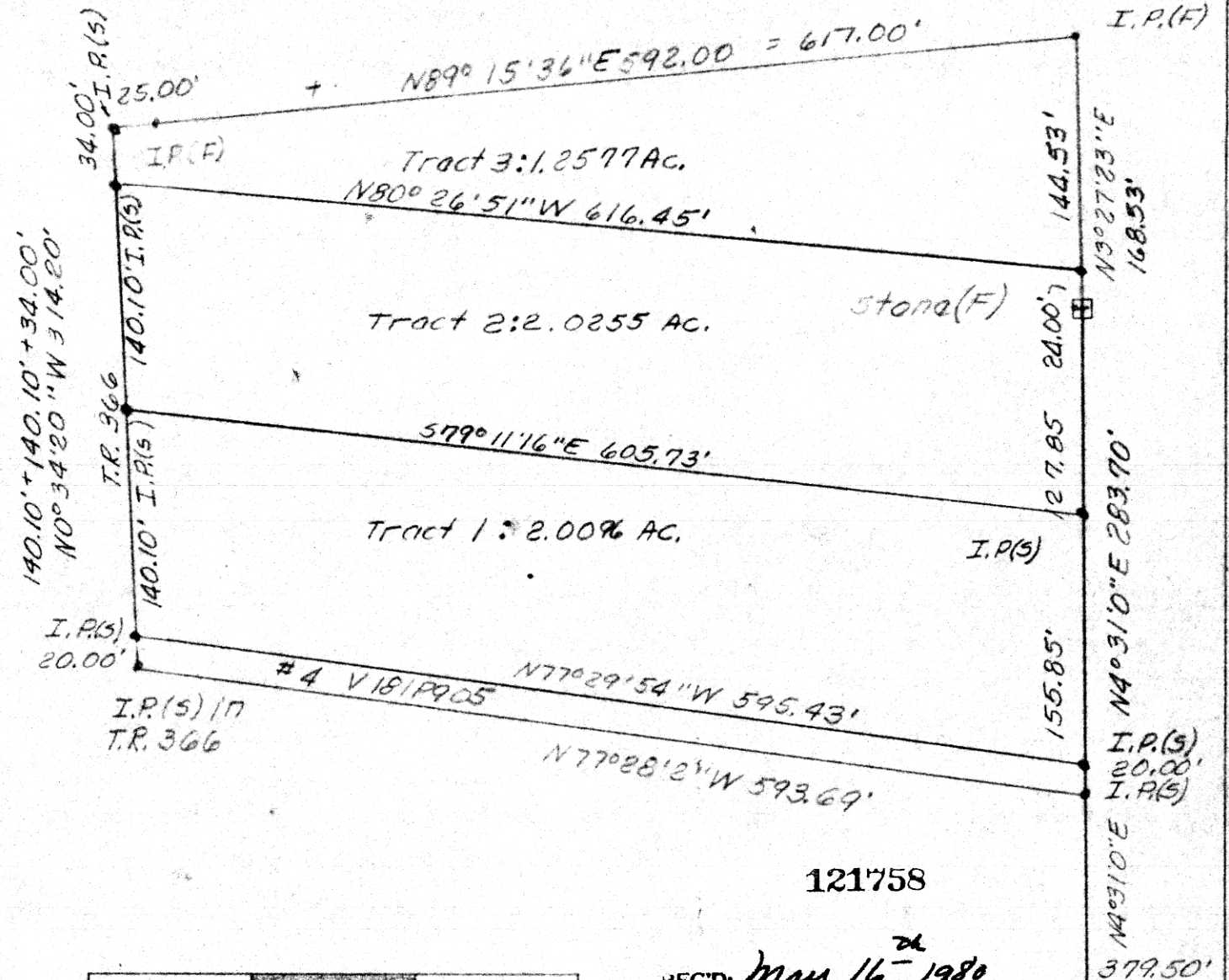
APPROVED  
BY  
THE HOLMES COUNTY ENGINEER  
BY *[Signature]* J.W.S.  
DATE 5-16-80  
Tract 3



PLAT OF SUBDIVISION OF  
V 209 P 412 & P 414

Known as part of N.W. 1/4 519, T17N,  
R14W of Knox Twp., Hol. Co., Ohio.

Robert L. Kasnar, P.S. 5193, P.E. 28820



REC'D: May 16<sup>th</sup> 1980  
AT 2:50 O'CLOCK P.M.  
RECORDED: May 19, 1980  
HOLMES CO. Plat VOL. 8 PG. 605  
FEE: \$ 3<sup>00</sup>

*Richard Thraenel* RECORDER  
10X16X2

Deed Vol. 209-Pg. 500  
stone at ctr 519, T17N,  
R14W

7112179  
4/30/80

MAP OFFICE COPY