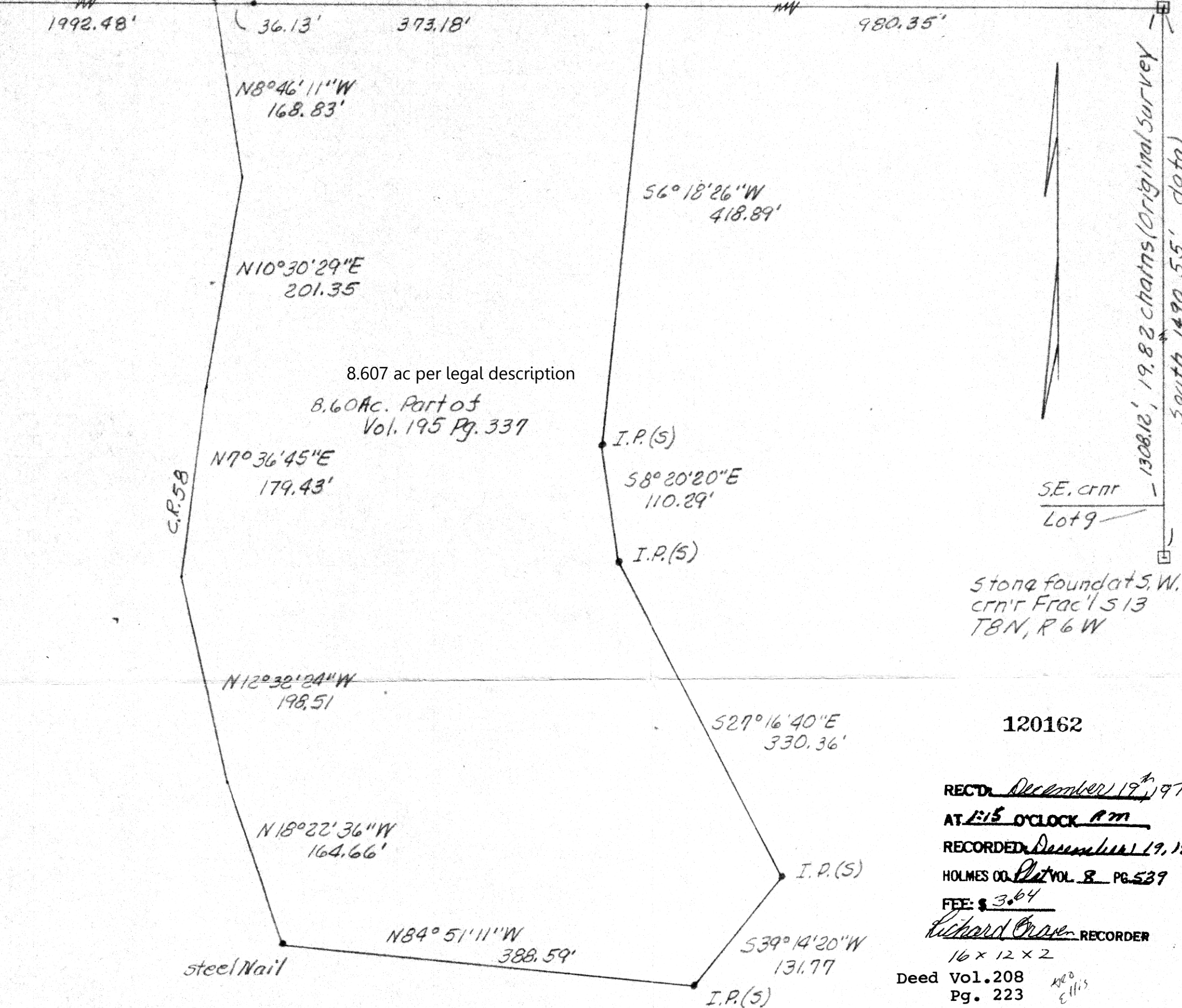


Stone found N.W. crnr  
Lot 9, 3rd 1/4, T8N, R6W  
N8°46'11"W 2.16'

Stone found at N.E. crnr  
Lot 9, 3rd 1/4, T8N, R6W




8.607 ac per legal description  
8.60 Ac. Part of  
Vol. 195 Pg. 337

Stone found at S.W.  
crnr Frac' 1/5 13  
T8N, R6W

120162


REC'D December 19<sup>th</sup> 1979  
AT 1:15 O'CLOCK P.M.  
RECORDED December 19, 1979  
HOLMES CO. Vol 8 PG. 539  
FEE: \$ 3.64  
Richard Crowe RECORDER  
16 x 12 x 2

Deed Vol. 208  
Pg. 223



APPROVED BY  
TAX MAP OFFICE  
Date Mar 13, 79 am

PLAT OF A SURVEY FOR  
ELI A. YODER  
(Grantor)  
Known as part of Lot 9, 3rd 1/4,  
T8N, R6W, of MECH. TWP., HOL.  
Co., Ohio.  
Robert L. Kasnar, P.S. 5193  
P.E. 28820.



MAP OFFICE COPY