
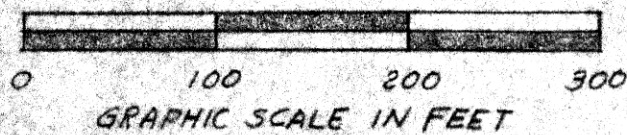
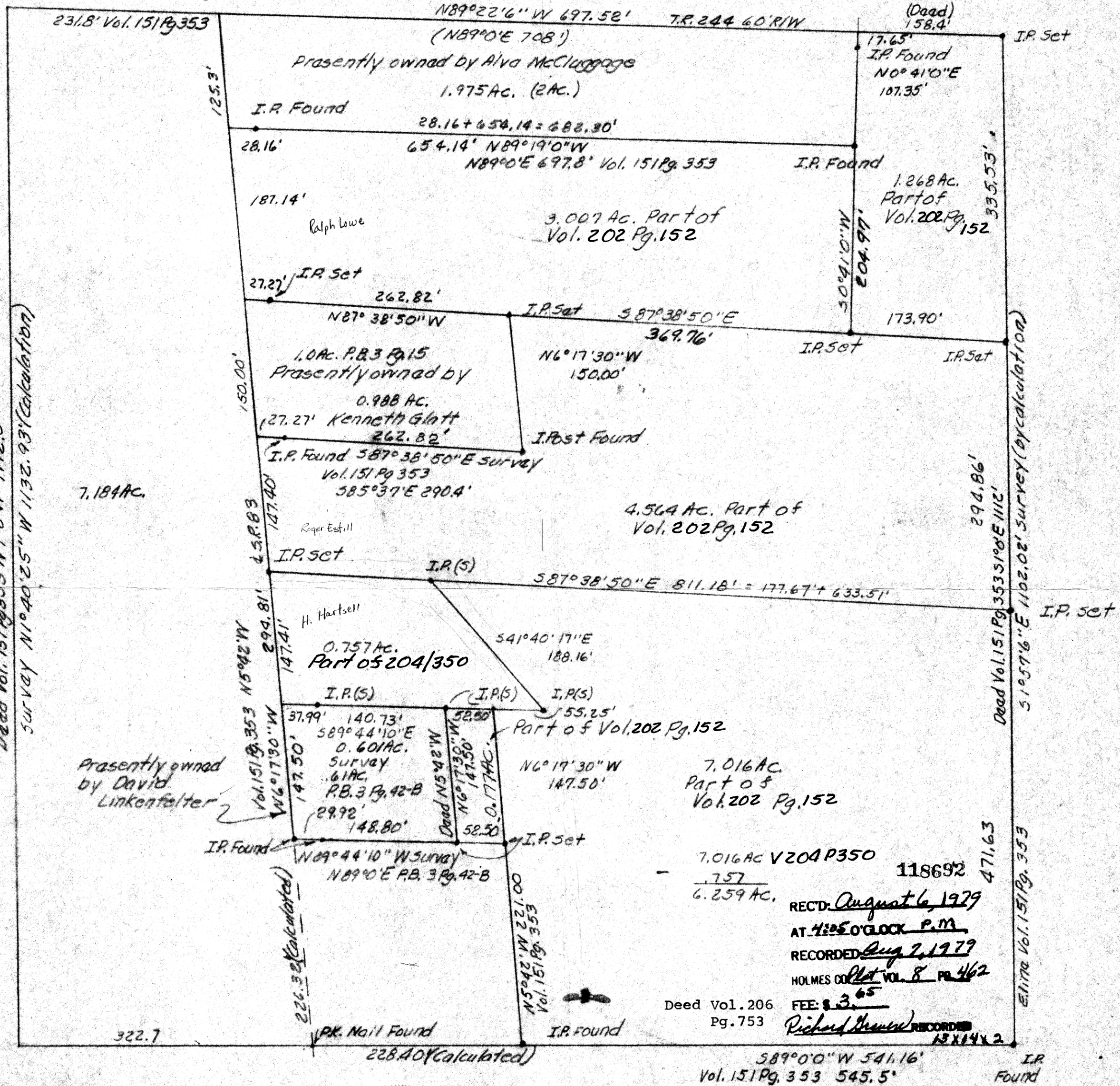


N.W. 1/4 Frac. 514  
T13N R13W Vol. 151 Pg. 353

Hol. Co. Infirmiry

Vol. 151 Pg. 353



PLAT OF A RESURVEY OF  
VOL. 151 PG. 353  
Known as part of Frac. 514, T13N,  
R13W of Prairie Twp, Hol. Co., Ohio  
Robert L. Kasner P.S. 5193 P.E. 28820

7.016 AC. V204 P350 118692  
- 7.57  
6.259 AC.  
REC'D: August 6, 1979  
AT 4:05 O'CLOCK P.M.  
RECORDED Aug 7, 1979  
HOLMES CO. Plat VOL. 8 PG. 462  
FEE: \$3.65  
Richard Thum RECORDED  
13 X 14 X 2

Dead Vol. 151 Pg. 353 N 100° W 1112.0'  
Survey N 10° 40' 25" W 1132.93' (Calculation)

Dead Vol. 151 Pg. 353 S 1° 08' E 112'  
Survey (by calculation)

Entire Vol. 151 Pg. 353