

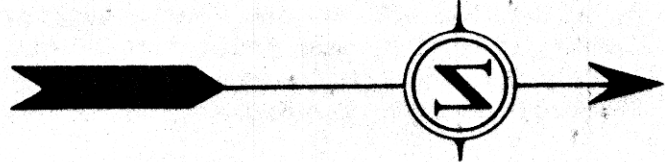
THE COSHOCTON LAND SURVEYING SERVICE

233 S. FOURTH ST.

COSHOCTON, OHIO 43812

BEING PART OF: LOT 16
 SEC. ~
 QUAR. 4 IN
 T9N, R6W
 TOWNSHIP BERLIN
 COUNTY HOLMES, OHIO

SURVEY FOR: PAUL MILLER
 LAND OF IDA MAXWELL
 DATE: 2/79
 SCALE: 1" = 100'

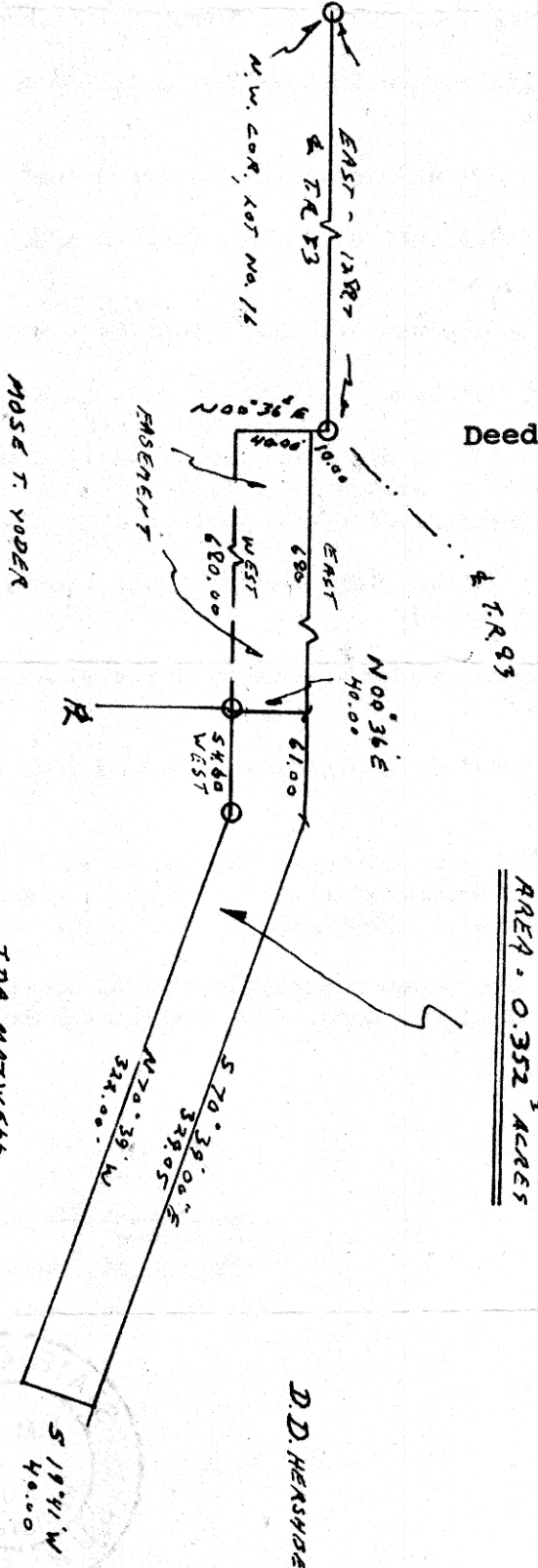


117613

REC'D: May 2nd 1979
 AT 4:22 O'CLOCK P.M.
 RECORDED: May 3, 1979
 HOLMES CO. Plat VOL 8 PG. 41
 FEE: \$ 2.00
Richard Hansen RECORDER
 Deed Vol. 205-Pg. 607

PART OF
 BEING THE SAME AREA CONVEYED TO
 WARNER & IDA MAXWELL AS A 40'
 EASEMENT IN V. 186, P. 33

Subject To All Easements
 And Right-Of-Way's, Public
 And Private, Of Record

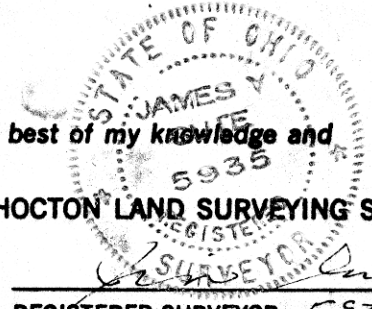



NOTE: TO BE SOLD TO 3.57 ACRES
 ADJACENT ONLY.

IDA MAXWELL
 3.57 AC.
 (SEE PKT. 7, P. 183)

- SET IRON PIN
- FOUND IRON PIN
- FOUND STONE
- ▲ SET P.K. NAIL
- △ FOUND P.K. NAIL
- CORNER POST

I hereby certify the above plat to be correct to the best of my knowledge and belief.



THE COSHOCTON LAND SURVEYING SERVICE

REGISTERED SURVEYOR 5935

MAP OFFICE COPY

REVISED 3/79