

THE COSHOCTON LAND SURVEYING SERVICE

233 S. FOURTH ST.

COSHOCTON, OHIO 43812

BEING PART OF: LOT ~
 SEC. 16, S.E. 1/4
 QUAR. 3 AD
 TEN, R7W
 TOWNSHIP KIALBUCK
 COUNTY HOLMES, OHIO, U.S.M.L.

SURVEY FOR: GLORIA MILLER
 FAINT STONE FARMS
 DATE: 4/79
 SCALE: 1" = 50'

BEING A PART OF A 33.86[±] AC.
 TRACT CONVEYED TO FAINT STONE
 FARMS M.M. DABERTSCHER IN
 V. 177, P. 736

117585

RECORDED May 15th, 1979

AT 10:29 O'CLOCK A.M.

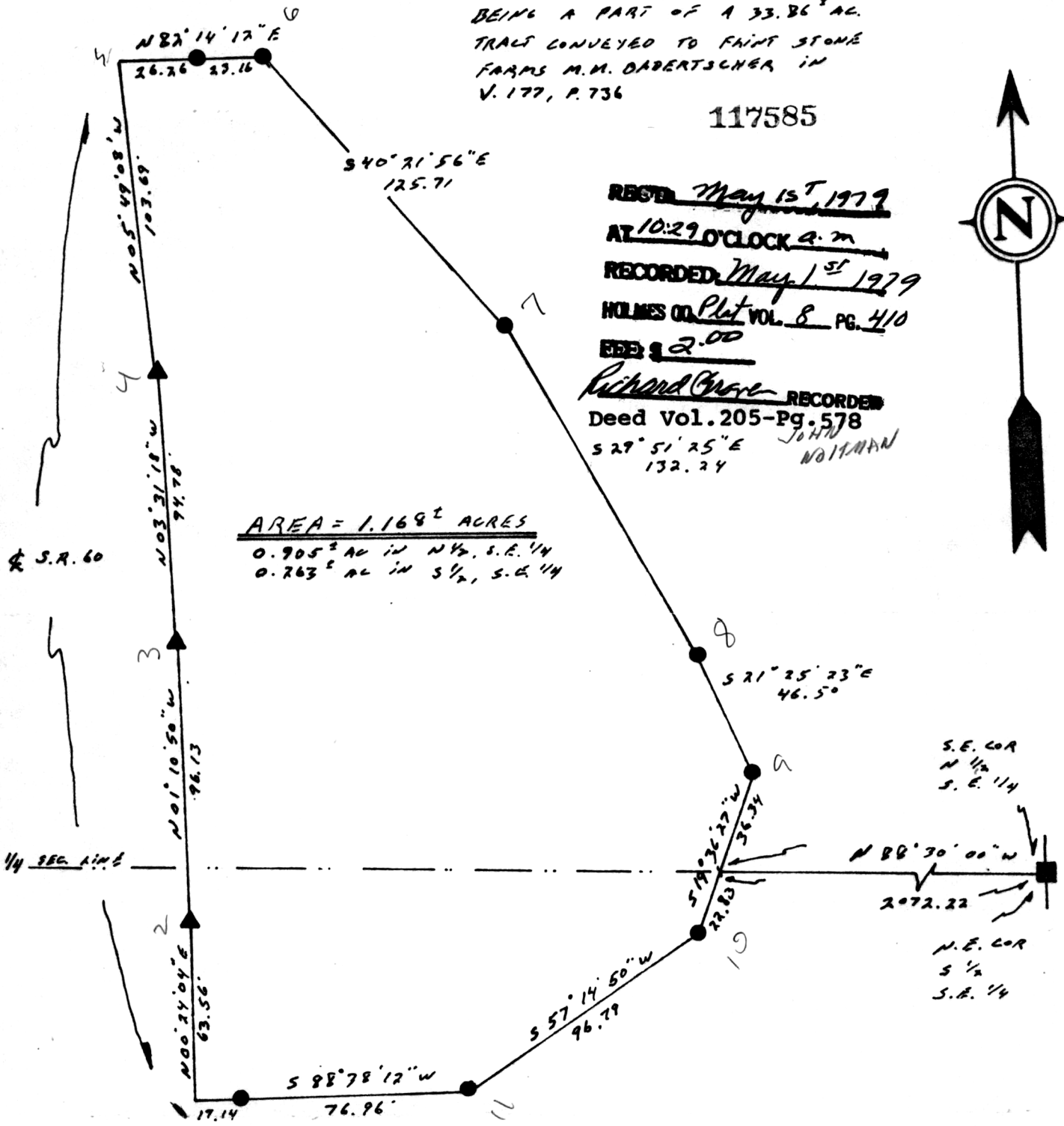
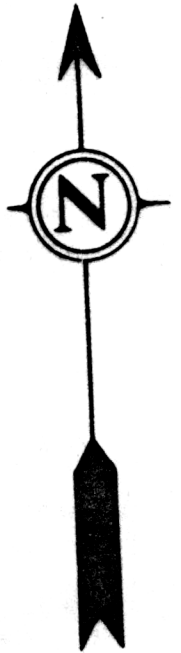
RECORDED May 1st, 1979

HOLMES CO. Plat VOL. 8 PG. 410

FEES \$ 2.00

Richard Chase RECORDED
 Deed Vol. 205-Pg. 578


S 29° 51' 25" E JOHN
 132.24 WOLTMAN



AREA = 1.168[±] ACRES
 0.905[±] AC IN N 1/2, S.E. 1/4
 0.263[±] AC IN S 1/2, S.E. 1/4

- ~ SET IRON PIN
- ~ SET STONE WITH 'X'
- ▲ ~ SET P.K. NAIL

Subject To All Easements
 And Right-Of-Way's, Public
 And Private, Of Record



I hereby certify the above plat to be correct to the best of my knowledge and belief.

THE COSHOCTON LAND SURVEYING SERVICE

MAP OFFICE COPY

REGISTERED SURVEYOR