

OK

THE COSHOCTON LAND SURVEYING SERVICE

233 S. FOURTH ST.

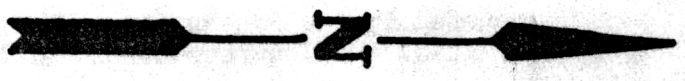
COSHOCTON, OHIO 43812

BEING PART OF: LOT 2
 SEC. 6
 QUAR. 2nd
 T13N, R13W Congress Lands North of the Old 7 Ranges
 TOWNSHIP Prairie
 COUNTY Holmes

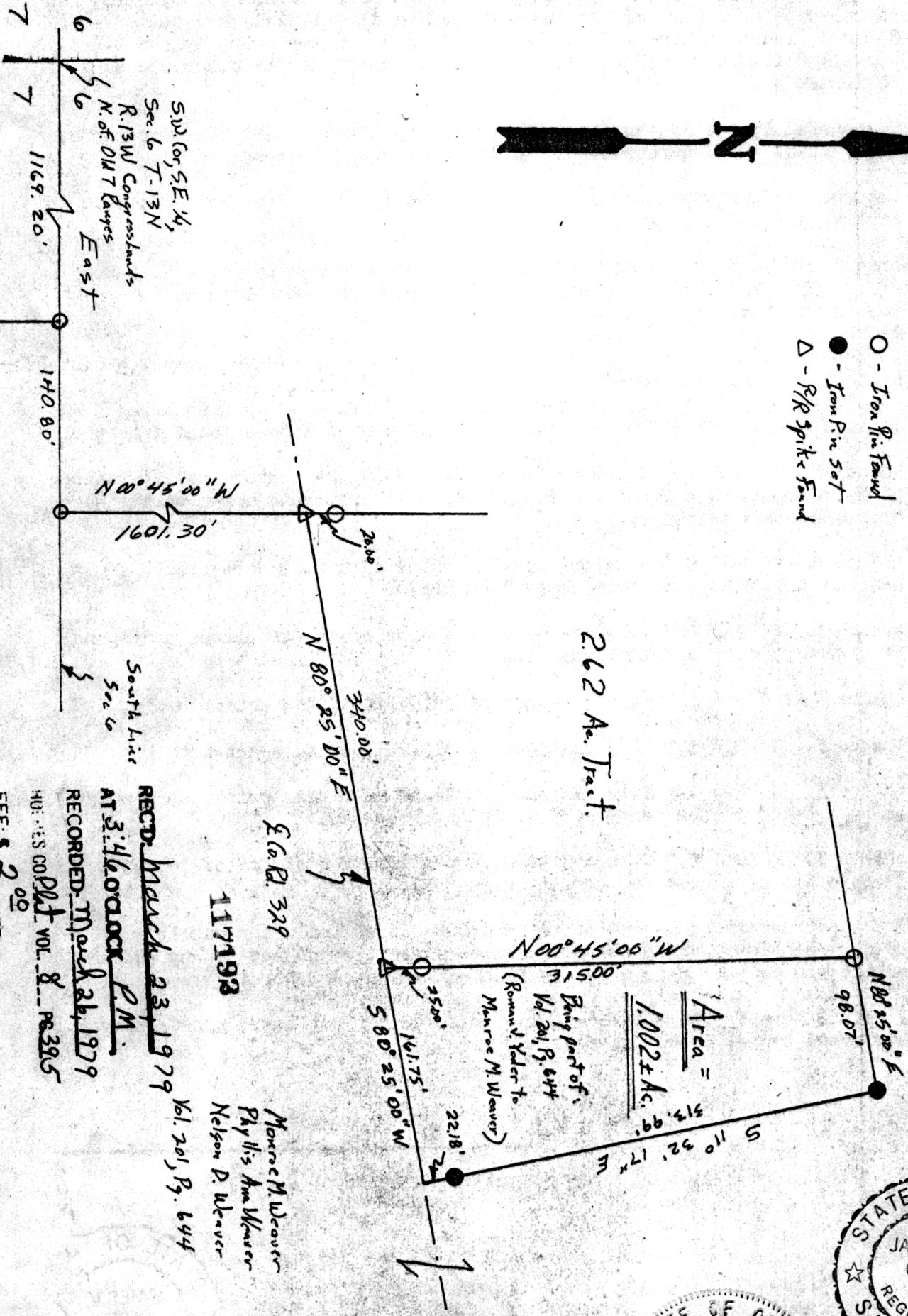
SURVEY FOR: Monroe M. Weaver

DATE: December 1978

SCALE: 1" = 100'



- - Iron Pin Found
- - Iron Pin Set
- △ - R/R Spike Found



262 Acre Tract.

Area = 313.99
 1002± Ac.


Being part of:
 Vol. 201, Pg. 644
 (Revised Yelder to
 Monroe M. Weaver)

Ex. Co. B. 329
 117193

Monroe M. Weaver
 Phyllis Ann Weaver
 Nelson D. Weaver


RECD. March 23, 1979
 AT 3:46 O'CLOCK P.M.
 RECORDED: March 26, 1979
 HOB: CES CO Plat Vol. 8 Pg. 385

FEE: \$ 2.00
 Richard H. Weaver, Jr. RECORDER
 Deed Vol. 205 - Pg. 251



I hereby certify the above plat to be correct to the best of my knowledge and belief.

THE COSHOCTON LAND SURVEYING SERVICE



REGISTERED SURVEYOR 59.35