

THE COSHOCTON LAND SURVEYING SERVICE

233 S. FOURTH ST.

COSHOCTON, OHIO 43812

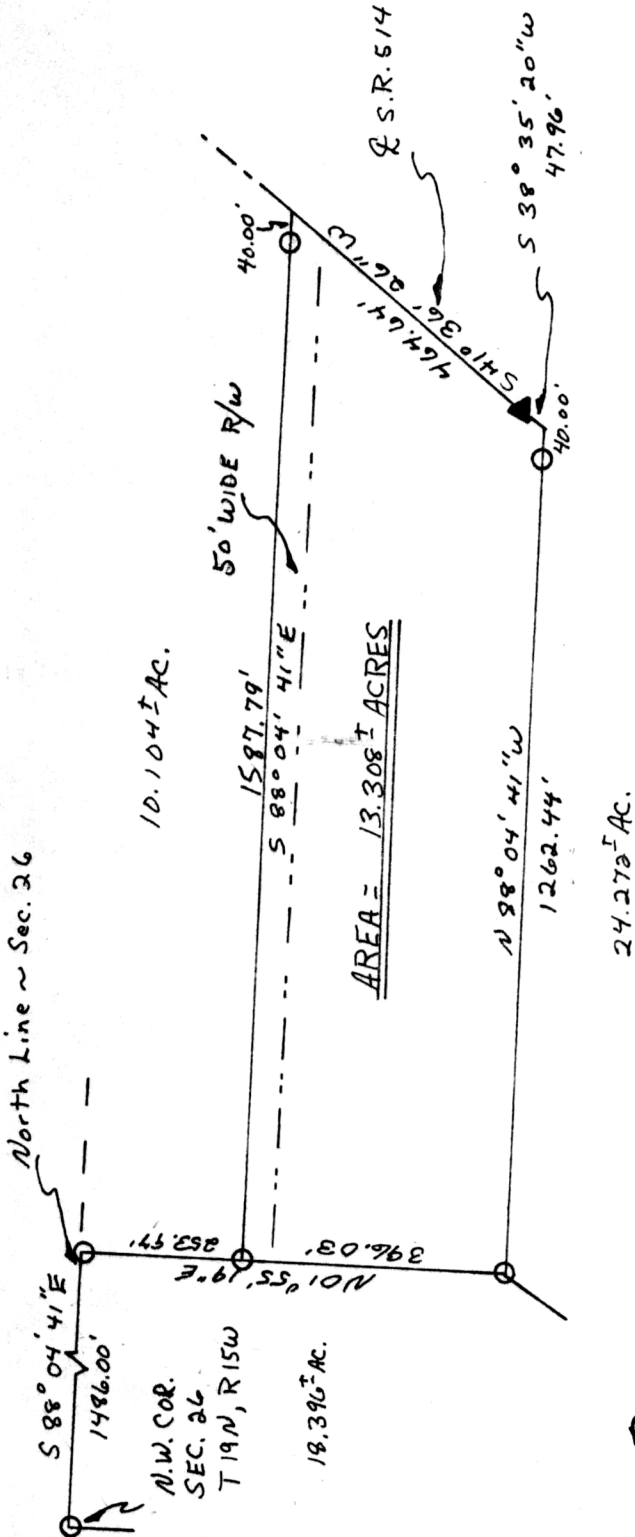
BEING PART OF: LOT ~
 SEC. 26
 QUAR. 4th
 T19N, R15W
 TOWNSHIP KNOX
 COUNTY HOLMES

SURVEY FOR: BUCKHORN ENERGY Co.

DATE: 4/78

SCALE: 1" = 300'

CONGRESS LANDS NORTH OF OLD 7 RANGES



▲ ~ FOUND P.K. NAIL
 ○ ~ FOUND Iron Pin

BEING A PART OF THE LAND CONVEYED
 TO THE BUCKHORN ENERGY CO. BY JONAS
 WEADER IN V 198, P. 526

115923

REC'D: October 25th 1978

AT 1:56 O'CLOCK P.M.


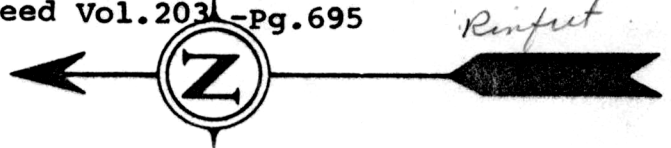
RECORDED: Oct. 26, 1978

HOLMES CO. Plot VOL. 8 PG. 326

FEE: \$ 2.00

Richard Heaven Jr. RECORDER

Deed Vol. 2031 - pg. 695



I hereby certify the above plat to be correct to the best of my knowledge and belief.

THE COSHOCTON LAND SURVEYING SERVICE

REGISTERED SURVEYOR 5835

MAP OFFICE COPY