

THE COSHOCTON LAND SURVEYING SERVICE

233 S. FOURTH ST.

COSHOCTON, OHIO 43812

BEING PART OF: LOT 6
 SEC. ~
 QUAR. 42M
 T 9N, R 6W
 TOWNSHIP BERLIN
 COUNTY HOLMES, OHIO, U.S.A., L.

SURVEY FOR: DAN MILLER
 LANDS OF DAN D. HERSHBERGER
 DATE: 9/78

SCALE: 1" = 100'

14.55[±] AC.
 ATLEA SCHLABACH
 V. 160, P. 106

AREA = 1.582[±] ACRES

BRING A PART OF THE LAND CONVEYED
 TO DAN D. HERSHBERGER BY WARNE B.
 MAXWELL IN V. 160, P. 110 AS TRACT 3,
 CONTAINING 39.19[±] ACRES

115881

REC'D: Oct. 19, 1978

AT 4:11 O'CLOCK P.M.

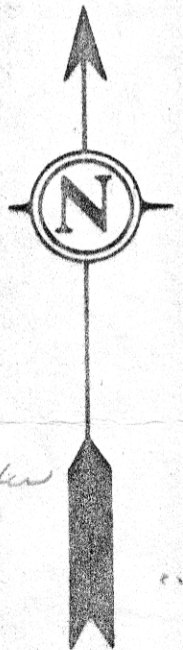
RECORDED: Oct. 20, 1978

HOLMES CO. Plot VOL. 8 PG 324

FEE: \$ 2.00

Richard Brown RECORDED

Deed Vol. 203 - Pg. 662



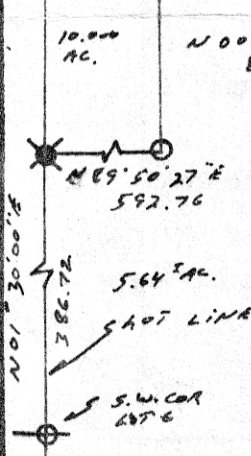
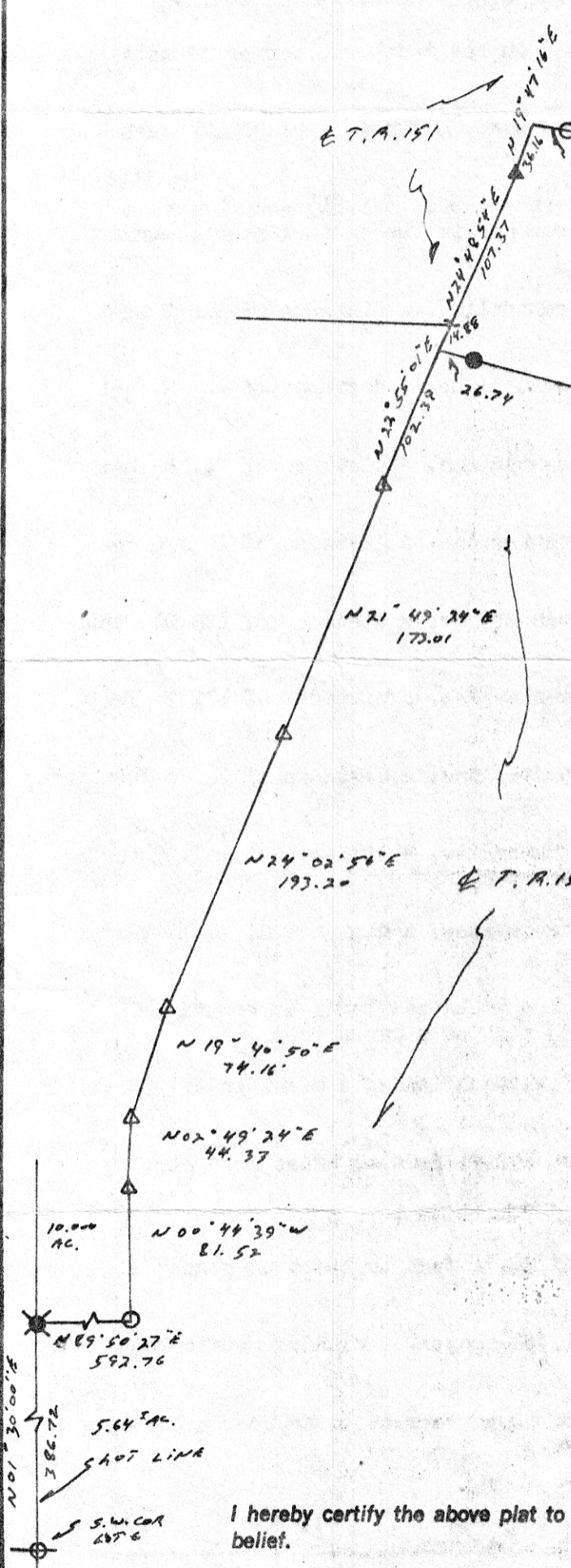
■ - 2 1/2" WHITE OAK TREE

- - SET IRON PIN
- - FOUND IRON PIN
- - FOUND STONE
- ▲ - SET P.K. NAIL
- △ - FOUND P.K. NAIL
- - CORNER POST

I hereby certify the above plat to be correct to the best of my knowledge and belief.

THE COSHOCTON LAND SURVEYING SERVICE

REGISTERED SURVEYOR



Paul Miller