

THE COSHOCTON LAND SURVEYING SERVICE

233 S. FOURTH ST.

COSHOCTON, OHIO 43812

BEING PART OF: LOT 1
 SEC. 2
 QUAR. 4TH
 T9 N, R4 W
 TOWNSHIP BERLIN
 COUNTY HOLMES, OHIO

SURVEY FOR: ORUS WEAVER

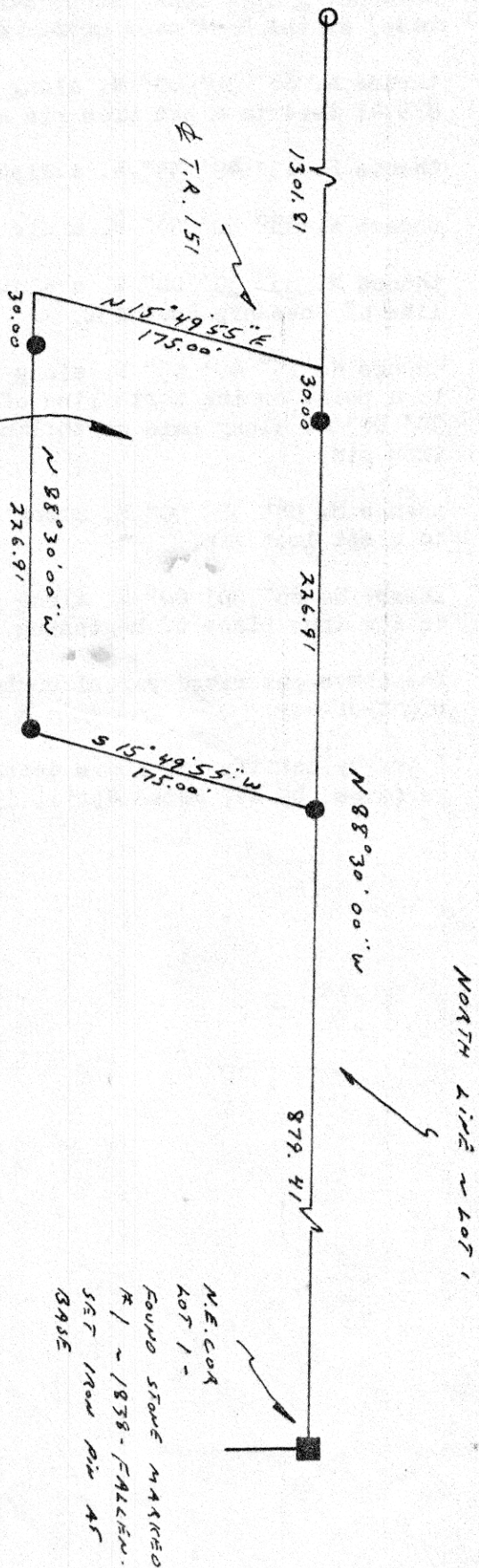
DATE: 4/78

SCALE: 1" = 100

RECD: June 29, 1978
 AT 2:20 O'CLOCK P.M.
 RECORDED: June 30, 1978
 HOLMES CO Plat Vol. 8 Pg. 233
 FEE: \$ 2.00
Richard Shaver RECORDER
 Deed Vol. 202-Pg. 462



114706

AREA = 1.000 ± ACRES
 BEING A PART OF A 159.278 ± AC.
 TRACT CONVEYED TO ORUS E. WEAVER
 IN V. 161, P. 42 BY E.M. ENGEL



- SET IRON PIN
- FOUND IRON PIN
- FOUND STONE
- ▲ SET P.K. NAIL
- △ FOUND P.K. NAIL
- CORNER POST

MAP OFFICE COPY



I hereby certify the above plat to be correct to the best of my knowledge and belief.

THE COSHOCTON LAND SURVEYING SERVICE

REGISTERED SURVEYOR 5935