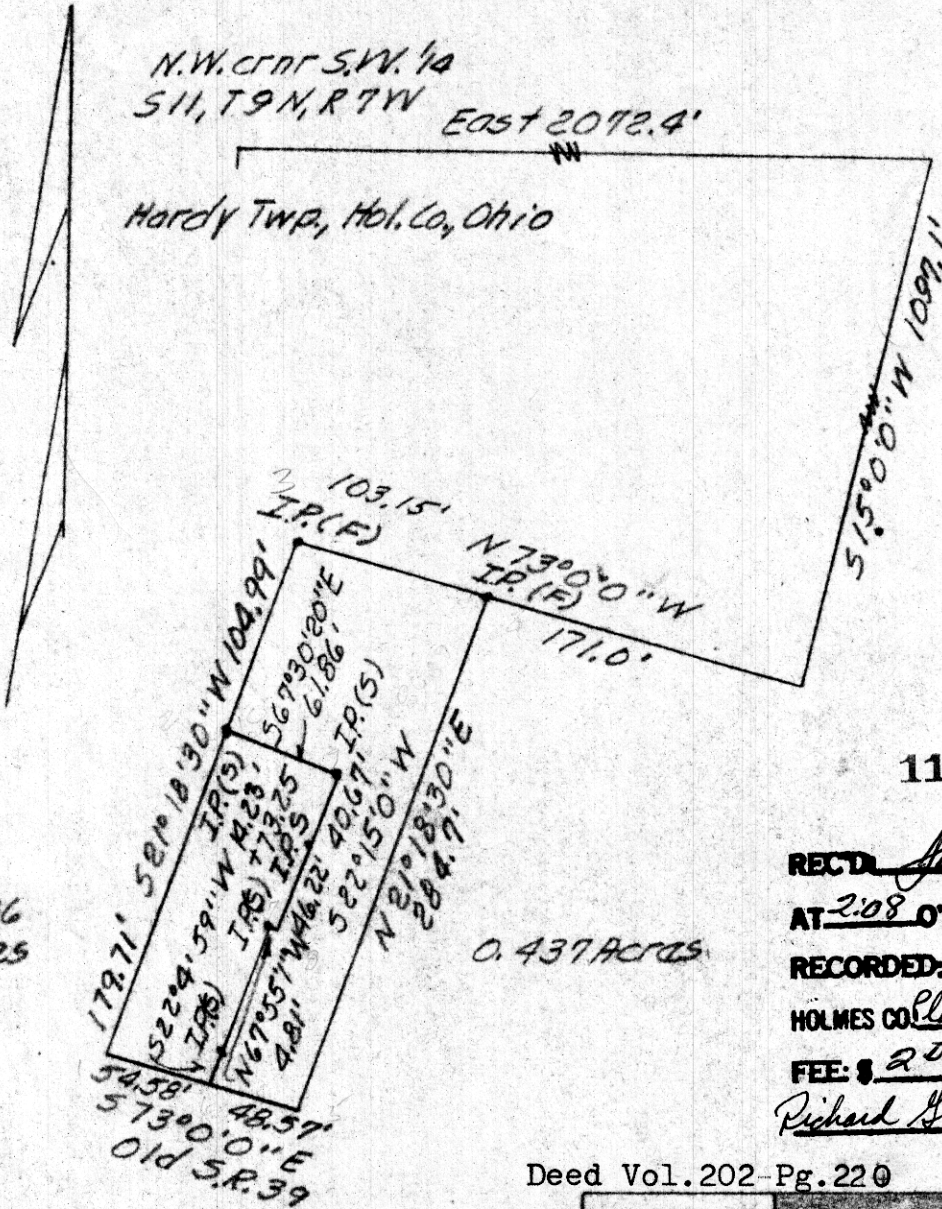


N.W. CORNER S.W. 1/4
S11, T9N, R7W East 2072.4'

Hardy Twp, Hol. Co., Ohio



0.236
ACRES

0.437 ACRES

114423

REC'D June 6th, 1978

AT 2:08 O'CLOCK P.M.


RECORDED June 7, 1978

HOLMES CO. Plat VOL. 8 PG. 209


FEE: \$ 2.00

Richard Brown RECORDER

Deed Vol. 202 - Pg. 220



GRAPHIC SCALE IN FEET



PLAT OF A SURVEY FOR
DAVID M. KAUFFMAN
(Grantor)

Known as part of S.W. 1/4 S11,
T9N, R7W of Hardy Twp., Hol.
Co., Ohio.

Robert L. Kasnar P.S. 5193
P.E. 28820

MAP OFFICE COPY

4/25/78