

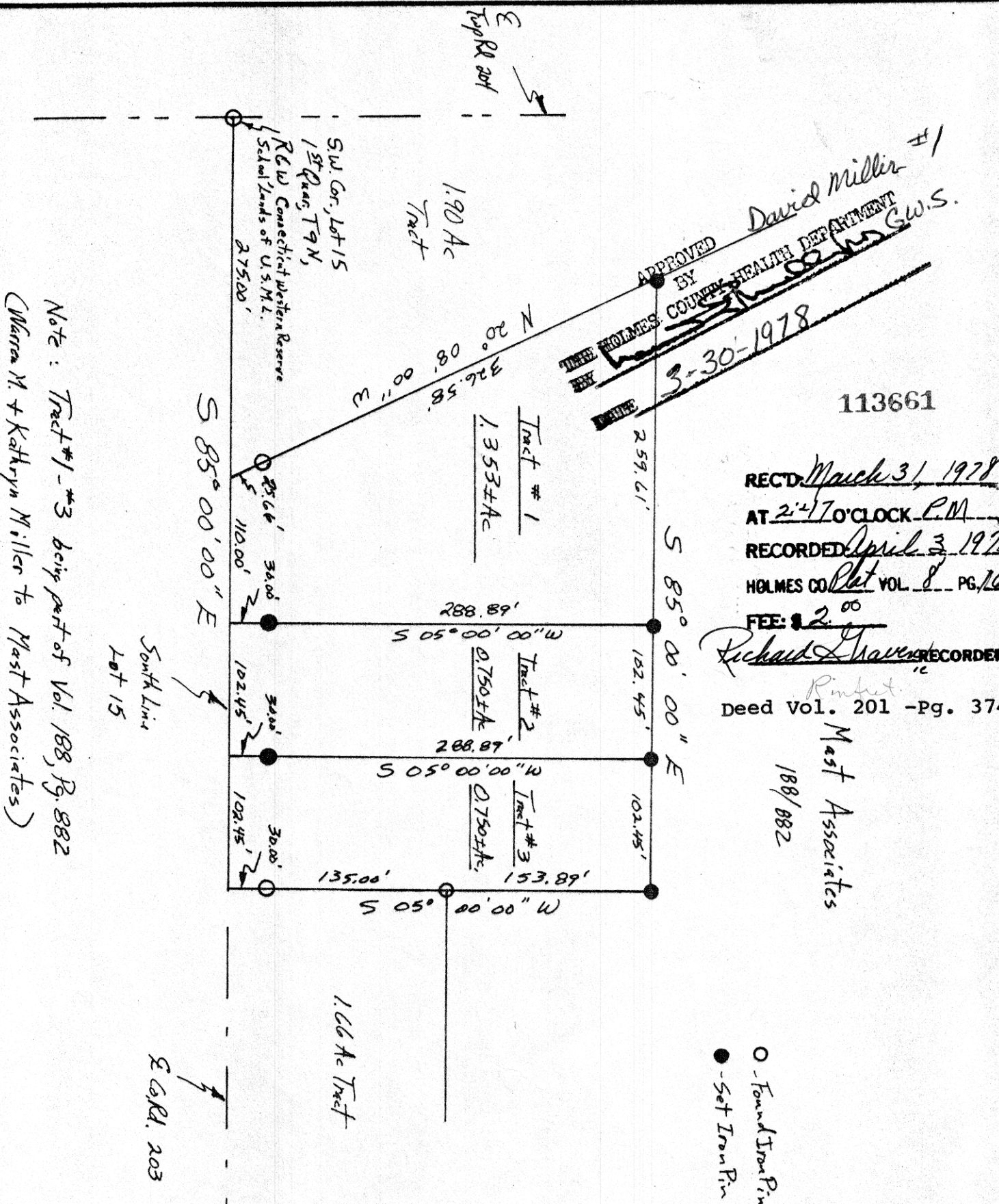
THE COSHOCTON LAND SURVEYING SERVICE

233 S. FOURTH ST.

COSHOCTON, OHIO 43812

BEING PART OF: LOT 15 (Connecticut Western Reserve School Lands)
 SEC. 2
 QUAR. 1st
 T9 N, R6 W U.S.M.L.
 TOWNSHIP Berlin
 COUNTY Holmes

SURVEY FOR: David Miller
 (LAND OF MAST ASSOCIATES)
 DATE: March 1978
 SCALE: 1" = 100'



Note: Tract #1-#3 being part of Vol. 188, Pg. 882
 (Warren M. + Kathryn Miller to Mast Associates)


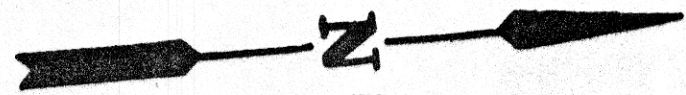
APPROVED BY David Miller #1
 HOLMES COUNTY HEALTH DEPARTMENT
 3-30-1978
 G.W.S.

113661
 REC'D March 31, 1978
 AT 2:47 O'CLOCK P.M.
 RECORDED April 3, 1978
 HOLMES CO Plat VOL. 8 PG. 166
 FEE: \$2.00
 Richard G. Havens RECORDER
 Deed Vol. 201 -Pg. 374

Mast Associates
 188/882

○ - Found Iron Pin
 ● - Set Iron Pin

MAP OFFICE COPY



I hereby certify the above plat to be correct to the best of my knowledge and belief.

THE COSHOCTON LAND SURVEYING SERVICE

[Signature]
 REGISTERED SURVEYOR 5935