

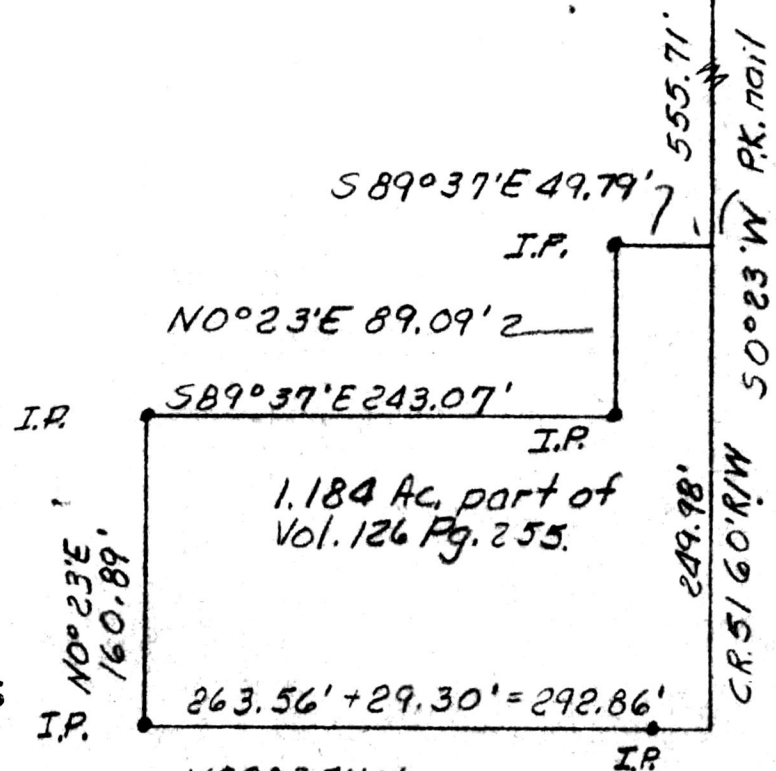


I.P.



I.P. at N.E. crrr SE 1/4
S4, T17N, & R14W



111776

REC'D: August 18 1977 N89°37'W

AT 11:20 O'CLOCK A.M.

RECORDED: Aug. 18, 1977

HOLMES CO. Plot 8 VOL. 8 PG. 47

FEE: \$ 2.00

Richard Brown RECORDER
Deed Vol. 199-Pg. 269

PLAT OF A SURVEY FOR
BOYD FLEMING

KNOWN as part of SE 1/4 S4,
T17N, R14 W of Ripley TWP.,
Holmes Co., Ohio.

Robert L. Kasner, P.S. 5193
P.E. 28820

MAP OFFICE COPY

11/6177

D. Reynolds