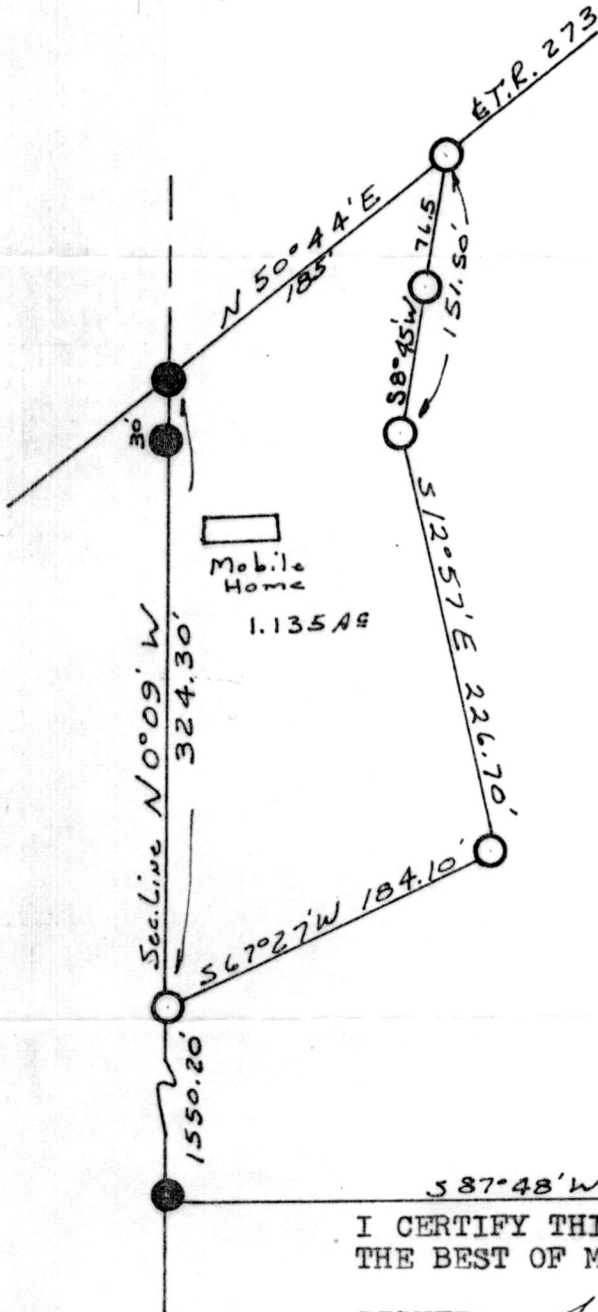


WM. TERRY BURKEY SURVEYING



REISING TO STROUSE SURVEY
NORTH WEST QUARTER SEC. 3
TOWNSHIP 19 RANGE 15
WASHINGTON TOWNSHIP
HOLMES COUNTY, OHIO
COMPLETED JUNE 4, 1977




○ P.W. Set
● P.W. fd.
Scale 1" = 100'

101262

REC'D: July 11, 1977
AT 3:09 O'CLOCK P.M.
RECORDED: July 12, 1977
HOLMES CO. Plat VOL 8 PG 18
FEE: \$ 2.00

Richard Haven RECORDER
Deed Vol. 198
Page 638


N.E. Cor.
S.W. Qtr.
Sec. 3
T-19
R-15
Washington Twp.
Holmes Co., O.



I CERTIFY THIS SURVEY TO BE CORRECT TO THE BEST OF MY KNOWLEDGE AND BELIEF.

SIGNED William T. Burkey
WILLIAM T. BURKEY
REGISTERED SURVEYOR #5107
STATE OF OHIO

APPROVED BY
TAX MAP OFFICE
Date July 1 77 JMB
Closure OK
1" W 6542



MAP OFFICE COPY